RNAV (GPS) RWY 19
VICKSBURG MUNI (VKS)

WAAS CH 60932 W19A	APP CRS 188°	Rwy ldg 4529 TDZE 106 Apt Elev 107

RNP APCH.

Circling NA for Cat D west of Rwy 1-19. Procedure NA at night.
Rwy 19 helicopter visibility reduction below 1 SM NA.

MISSED APPROACH: Climb to 2000 direct ADIVE and hold.

AWOS-3	MEMPHIS CENTER	UNICOM
118.85	132.5 259.1	122.8 (CTAF) L

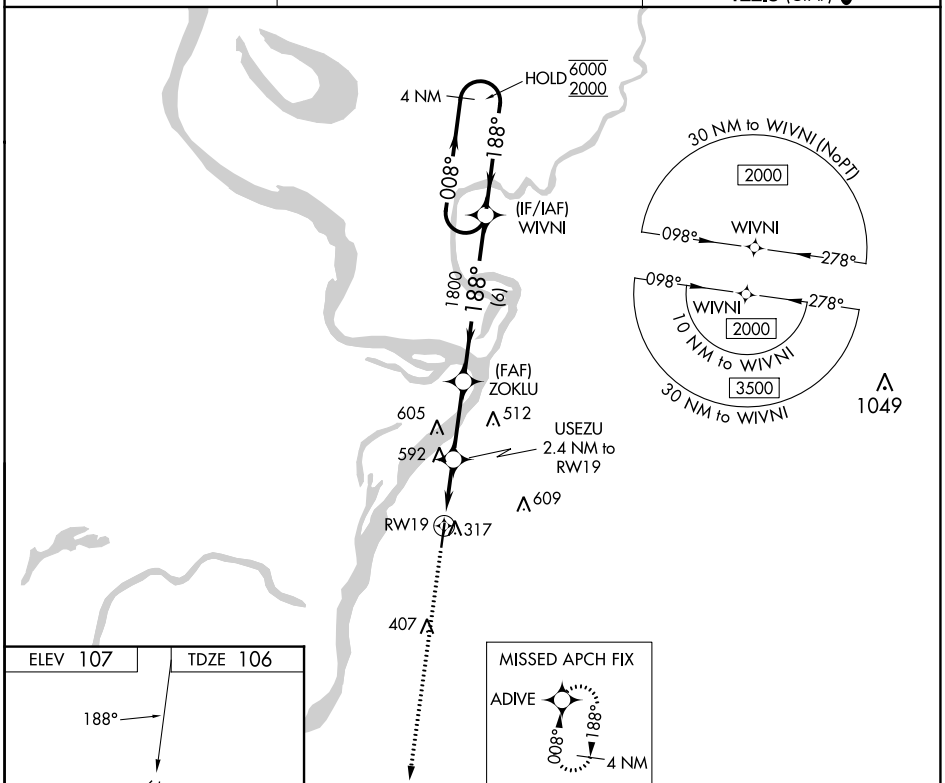

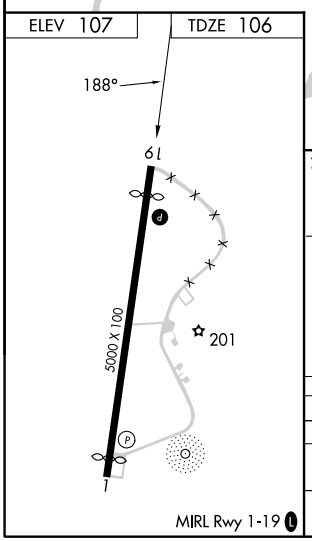

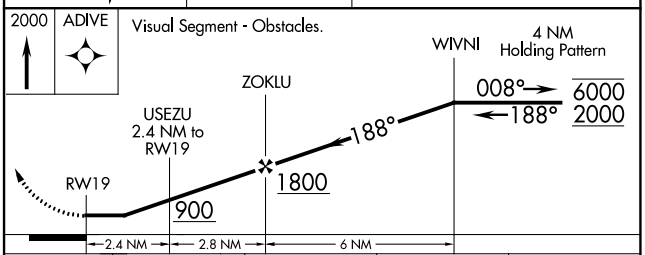

CATEGORY	A	B	C	D
LP MDA	660-1	554 (600-1)	660-1⅝	554 (600-1⅝)
LNAV MDA	860-1 754 (800-1)	860-1¼ 754 (800-1¼)	860-2	754 (800-2)
CIRCLING	860-1 753 (800-1)	860-1¼ 753 (800-1¼)	860-2¼ 753 (800-2¼)	860-2½ 753 (800-2½)

SC-4, 22 FEB 2024 to 21 MAR 2024

SC-4, 22 FEB 2024 to 21 MAR 2024