LDA RWY 20R
JOHN WAYNE/ORANGE COUNTY (SNA)

LOC/DME I-OJW 108.3 Chan 20	APP CRS 183°	Rwy ldg 5700 TDZE 54 Apt Elev 56

DME required.

Circling Rwy 20L NA at night. For inop ALS, increase S-LDA 20R Cat C/D visibility to RVR 6000.

MALSR

MISSED APPROACH: Climb to 1000 then climbing right turn to 3000 direct SLI VORTAC and hold.

D-ATIS	SOCAL APP CON	JOHN WAYNE TOWER ★	GND CON	CLNC DEL	CPDLC	UNICOM
126.0	121.3 263.1	126.8 (CTAF) L 343.625	120.8	118.0		122.95

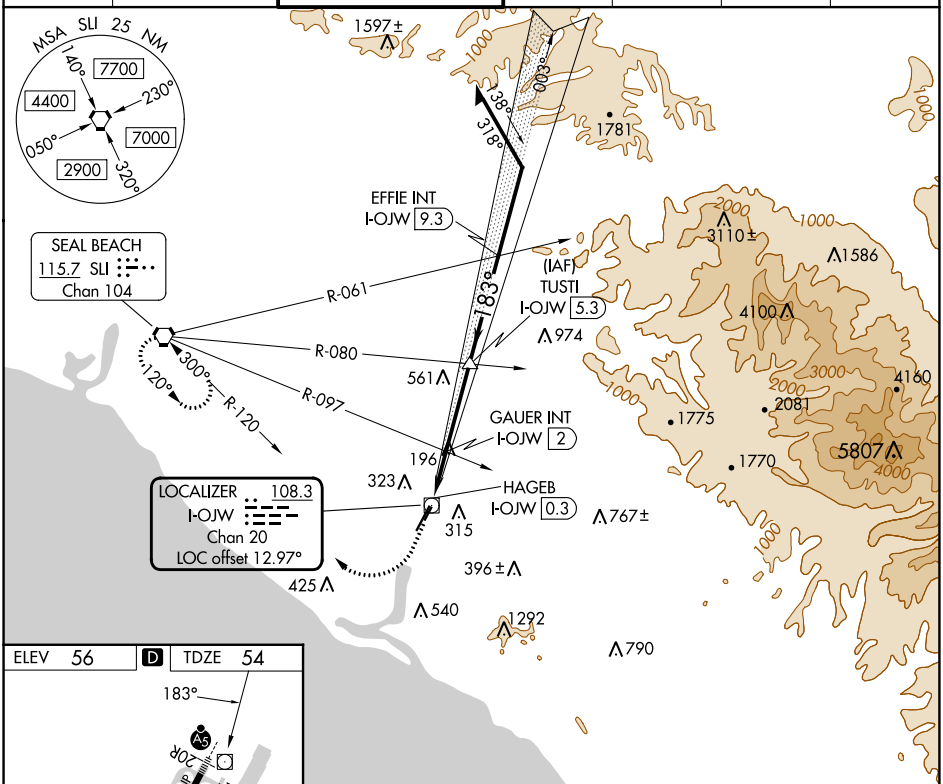

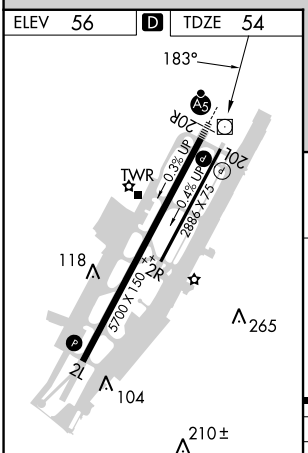

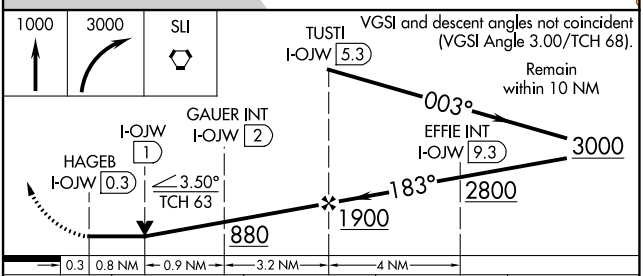

CATEGORY	A	B	C	D
S-LDA 20R	460/24 406 (500-½)		460/40 406 (500-¾)	
C CIRCLING	640-1 584 (600-1)		840-2¼ 784 (800-2¼)	1160-3 1104 (1200-3)

SW-3, 22 FEB 2024 to 21 MAR 2024