APP CRS	Rwy ldg	8605
348°	TDZE	24
	Apt Elev	27

RNAV (RNP) Z RWY 35R
SACRAMENTO INTL (SMF)

RNP AR APCH-GPS.

For uncompensated Baro-VNAV systems, procedure NA below -2°C or above 54°C.

MISSED APPROACH: Climb to 2000 on track 348° to ZUNEG and on track 315° to GRIME and hold.

D-ATIS	NORCAL APP CON	CAPITOL TOWER	GND CON	CLNC DEL	CPDLC
126.75	125.4 259.1 (W-NE) 125.25 257.9 (SW) 127.4 317.5 (E-SE)	125.7 256.7	121.7 256.7	121.1 256.7	

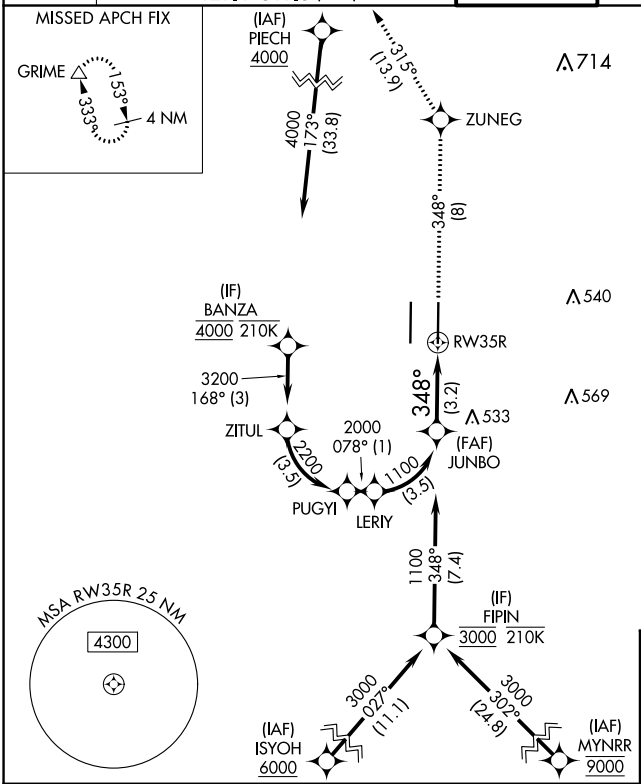

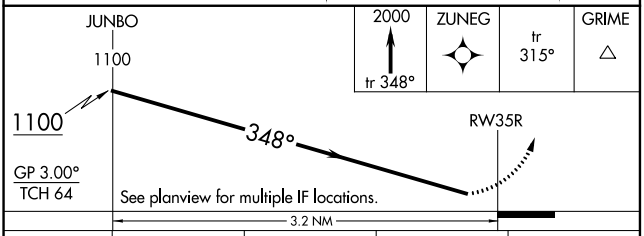

CATEGORY	A	B	C	D
RNP 0.10 DA	316/45 292 (300- ⅞)			
RNP 0.30 DA	384/55 360 (400-1)			

AUTHORIZATION REQUIRED

ELEV 27 | D | TDZE 24

TDZ/CL Rwys 17L and 17R
HIRL Rwys 17R-35L and 17L-35R

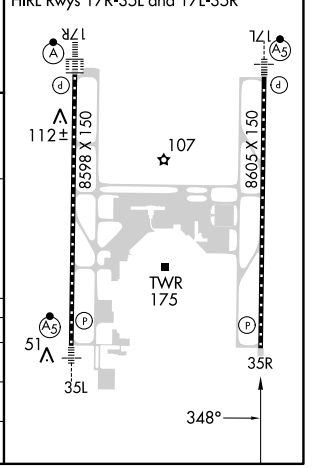

SW-2, 22 FEB 2024 to 21 MAR 2024
SW-2, 22 FEB 2024 to 21 MAR 2024