WAAS CH 97735 W18A	APP CRS 182°	Rwy ldg 4000 TDZE 936 Apt Elev 936

RNAV (GPS) RWY 18
WARSAW MUNI (RAW)

T A NA

DME/DME RNP-0.3 NA. Helicopter visibility reduction below 1 SM NA. When local altimeter setting not received, use Clinton altimeter setting and increase all MDA 60 feet. Increase LP/LNAV Cat C/D visibility to 1⅜ mile, and Circling Cat C/D visibility ¼ mile.

MISSED APPROACH: Climb to 2600 direct OUTTA and hold.

AWOS-3PT	WHITEMAN APP CON *	CTAF
118.325	127.45 284.0	122.9 L

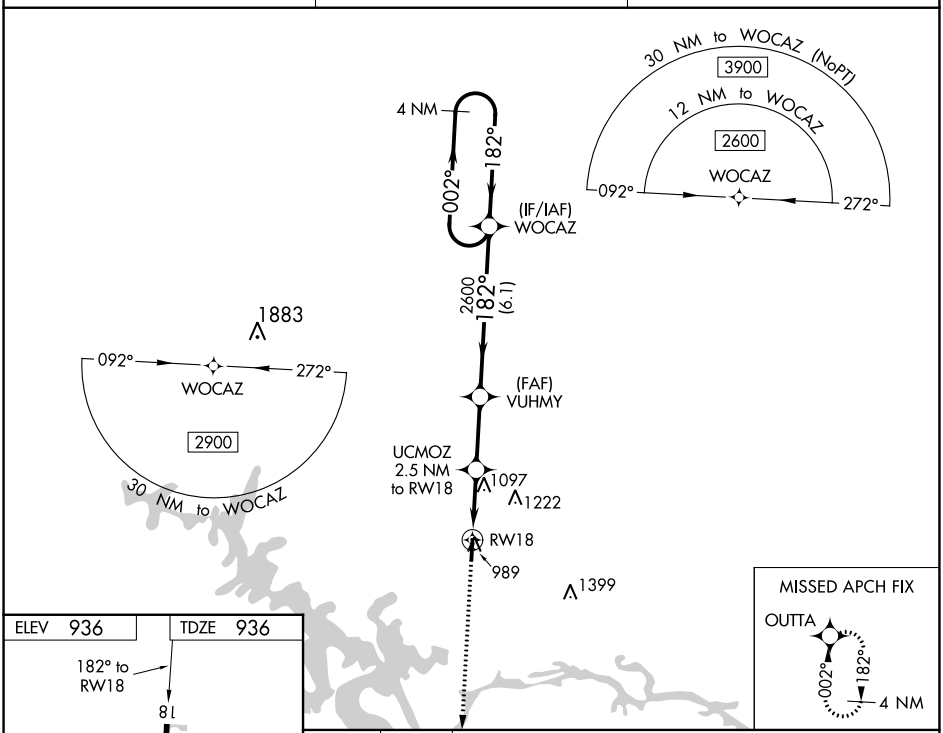

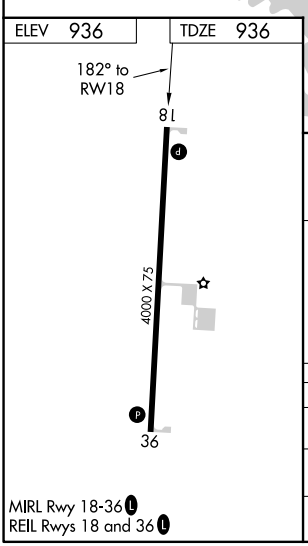

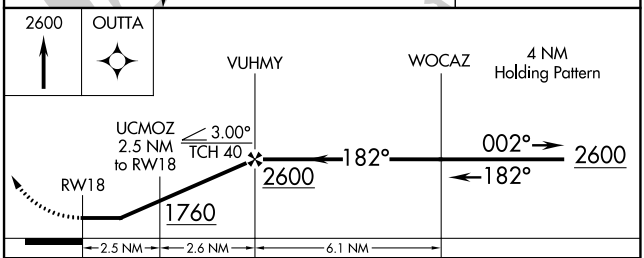

CATEGORY	A	B	C	D
LP MDA	1320-1	384 (400-1)	1320-1⅛	384 (400-1⅛)
LNAV MDA	1360-1	424 (500-1)	1360-1¼	424 (500-1¼)
C CIRCLING	1360-1 424 (500-1)	1400-1 464 (500-1)	1580-1¾ 644 (700-1¾)	1580-2 644 (700-2)

MIRL Rwy 18-36 L
REIL Rwys 18 and 36 L

NC-3, 22 FEB 2024 to 21 MAR 2024

NC-3, 22 FEB 2024 to 21 MAR 2024