MT. CLEMENS, MICHIGAN

ILS or LOC/DME RWY 19

LOC I-MTC	APCH CRS	Rwy ldg / THRE / Arpt Elev
110.1	187°	9000 / 579 / 580

AL-276 [USAF] SELFRIDGE ANGB (KMTC)

T * When ALS inop, increase RVR to 55, vis to 1 mile.
** When ALS inop, increase CAT AB RVR to 55, vis to 1 mile, CAT CDE vis to 1⅜ miles.

ALSF-1

MISSED APPROACH: Climbing left turn to 4000, intercept MTC R-096 to SQYRS and hold, continue climb-in-hold to 4000.

ATIS	SELFRIDGE APP CON	SELFRIDGE TOWER *	GND CON	CLNC DEL
125.325 270.1	119.6 318.2	120.15 (CTAF) L 225.4	128.3 275.8	128.3 275.8

*** Circling not authorized W of Rwy 01-19.

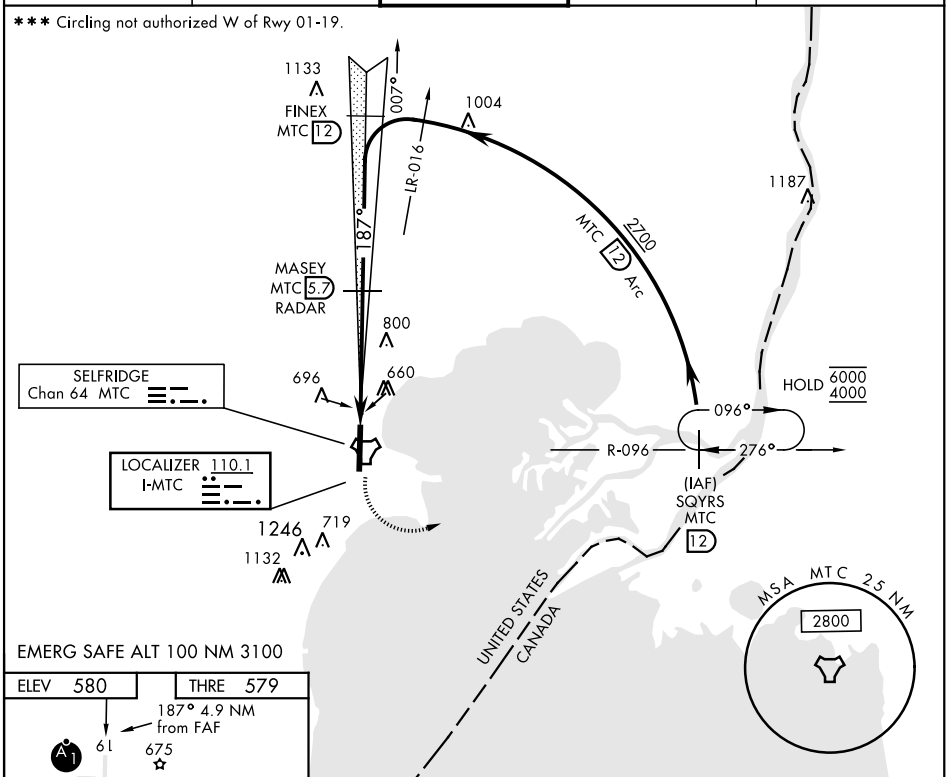

EMERG SAFE ALT 100 NM 3100

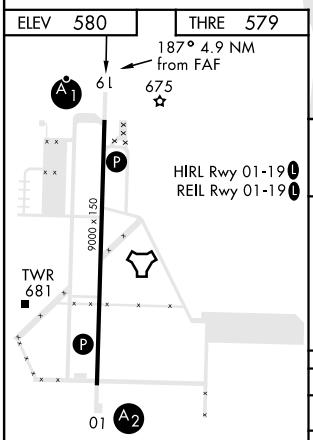

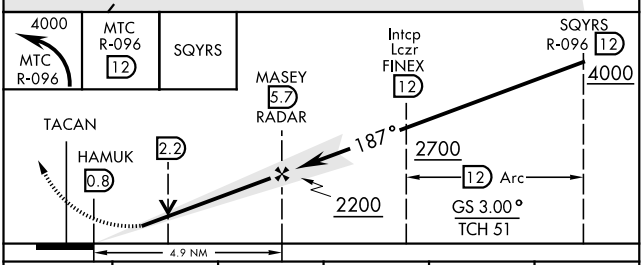

FAF to MAP 4.9 NM					
Knots	60	90	120	150	180
Min:Sec	4:54	3:16	2:27	1:58	1:38

CATEGORY	A	B	C	D	E
S-ILS 19*	923/40		344 (400-¾)		
S-LOC 19**	1080/40 501 (600-¾)		1080/55 501 (600-1)		
CIRCLING ***	1120-1 541 (600-1)		1120-1½ 541 (600-1½)	1140-2 561 (600-2)	

MT. CLEMENS, MICHIGAN 42°37′N-82°50′W SELFRIDGE ANGB (KMTC)

Amdt 3 23AUG12

ILS or LOC/DME RWY 19

EC-1, 22 FEB 2024 to 21 MAR 2024