VORTAC MAF 114.8 Chan 95	APP CRS 061°	Rwy ldg N/A TDZE N/A Apt Elev 2803

VOR-A
MIDLAND AIRPARK (MDD)

When local altimeter setting not received, use Midland Intl Air and Space Port altimeter setting and increase all MDAs 40 feet and Cat C visibility ¼ SM.

NA

MISSED APPROACH: Climbing left turn to 4500 via MAF R-357 to MERGE Int and hold.

AWOS-3	MIDLAND APP CON ★	CLNC DEL	UNICOM
118.125	124.6 290.4	121.8	122.7 (CTAF) L

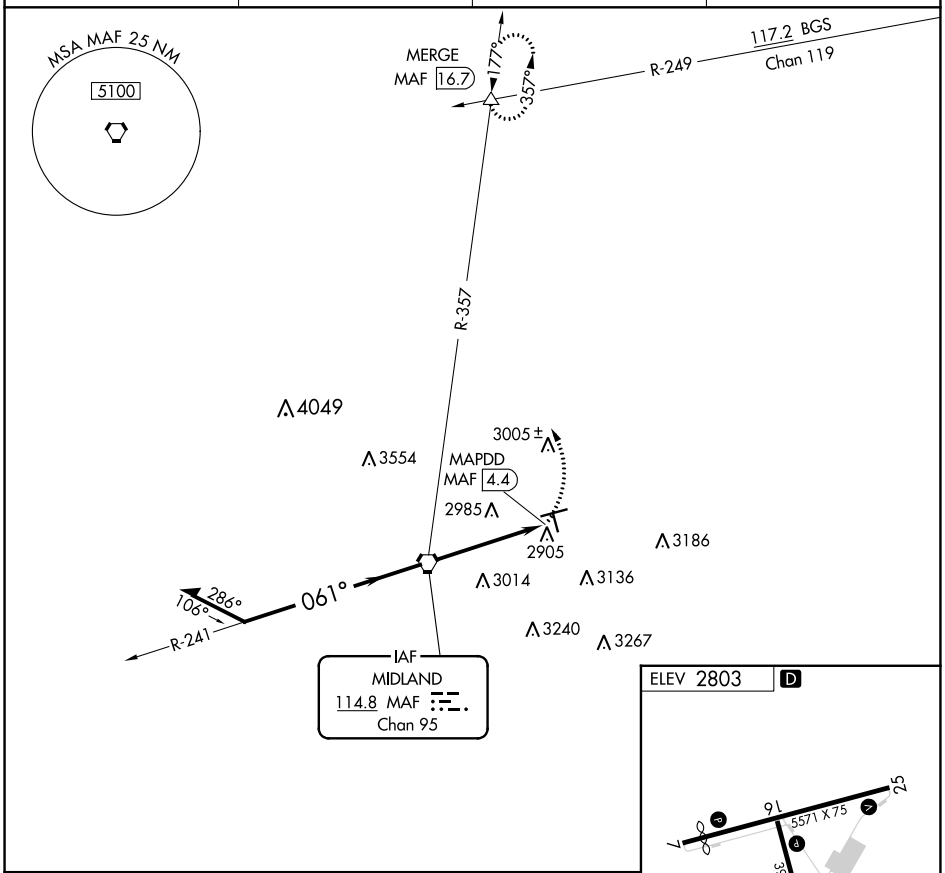

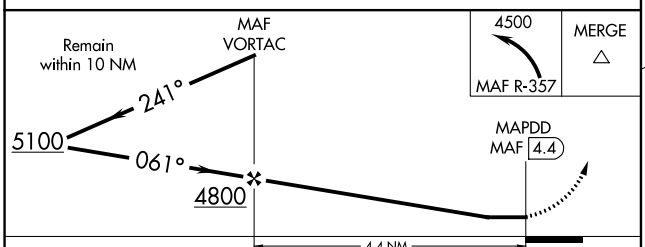

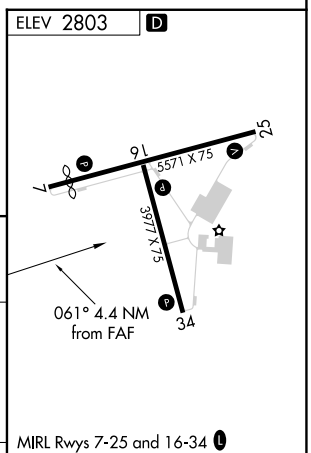

CATEGORY	A	B	C	D
CIRCLING	3380-1 577 (600-1)		3440-1¾ 635 (700-1¾)	3700-3 897 (900-3)

FAF to MAP 4.4 NM					
Knots	60	90	120	150	180
Min:Sec	4:24	2:56	2:12	1:46	1:28

SC-3, 22 FEB 2024 to 21 MAR 2024

SC-3, 22 FEB 2024 to 21 MAR 2024