WAAS CH 66008 W18A	APP CRS 181°	Rwy ldg 5002 TDZE 239 Apt Elev 239

RNAV (GPS) RWY 18
NEWPORT RGNL (M19)

RNP APCH-GPS.

When local altimeter setting not received, use Batesville altimeter setting: increase LPV DA to 575 feet and all visibilities ½ SM; increase LNAV/VNAV DA to 845 feet and all visibilities ½ SM; increase all MDAs 100 feet and visibility Cats C ¼ SM and D ½ SM. VDP NA when using Batesville altimeter setting. For uncompensated Baro-VNAV systems, LNAV/VNAV NA below -15°C or above 54°C. Baro-VNAV NA when using Batesville altimeter setting.

MISSED APPROACH: Climb to 3000 direct VURHU and hold.

AWOS-3PT	MEMPHIS CENTER	UNICOM
118.15	120.075 289.4	122.8 (CTAF) L

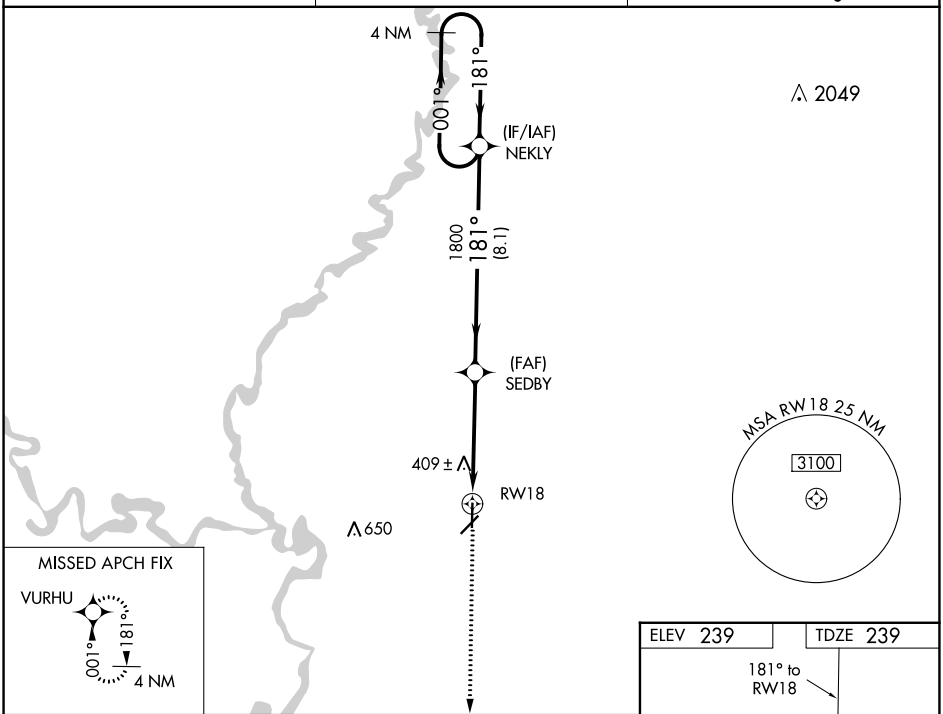

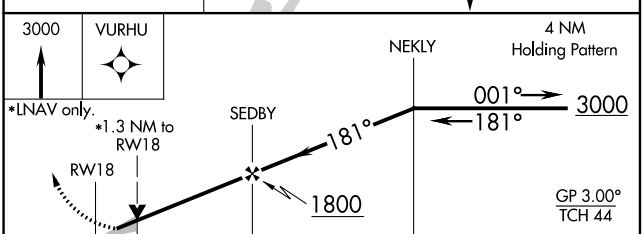

CATEGORY	A	B	C	D
LPV DA	489-¾ 250 (300-¾)			
LNAV/VNAV DA	759-1¾ 520 (600-1¾)			
LNAV MDA	700-1 461 (500-1)		700-1¼ 461 (500-1¼)	700-1½ 461 (500-1½)
CIRCLING	760-1 521 (600-1)		760-1½ 521 (600-1½)	900-2 661 (700-2)

ELEV 239 TDZE 239

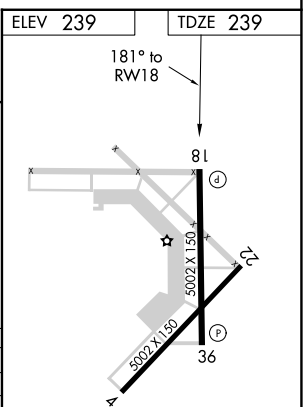

REIL Rwys 18 and 36
MIRL Rwy 18-36 L

SC-1, 22 FEB 2024 to 21 MAR 2024

WAAS CH 70708 W36A	APP CRS 001°	Rwy ldg 5002 TDZE 239 Apt Elev 239

RNAV (GPS) RWY 36
NEWPORT RGNL (M19)

RNP APCH-GPS.

Baro-VNAV NA when using Batesville altimeter setting. For uncompensated Baro-VNAV systems, LNAV/VNAV NA below -15°C or above 54°C. When local altimeter setting not received, use Batesville altimeter setting: increase LPV DA to 575 feet and all visibilities ½ SM; increase LNAV/VNAV DA to 700 feet and all visibilities ½ SM; increase all MDAs 100 feet and visibility Cats C ¼ SM and D ½ SM. VDP NA when using Batesville altimeter setting.

MISSED APPROACH: Climb to 3000 direct NEKLY and hold.

AWOS-3PT	MEMPHIS CENTER	UNICOM
118.15	120.075 289.4	122.8 (CTAF) L

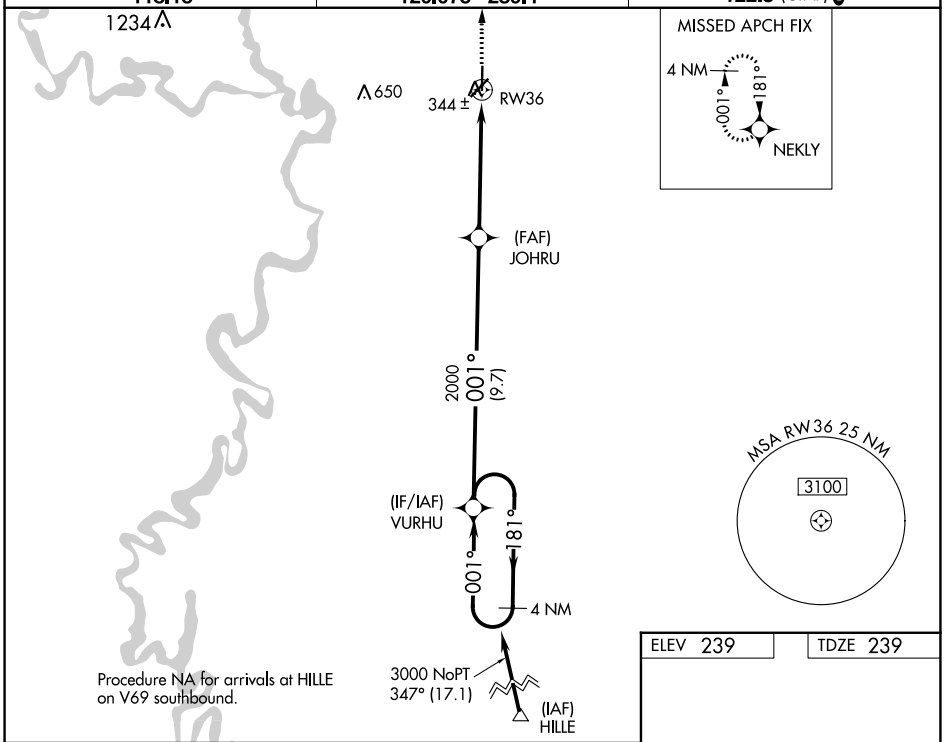

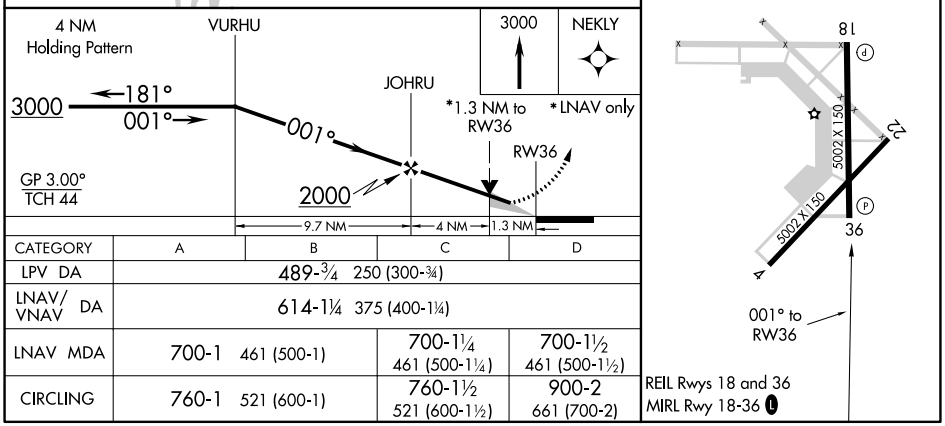

CATEGORY	A	B	C	D
LPV DA	489-¾ 250 (300-¾)			
LNAV/VNAV DA	614-1¼ 375 (400-1¼)			
LNAV MDA	700-1 461 (500-1)		700-1¼ 461 (500-1¼)	700-1½ 461 (500-1½)
CIRCLING	760-1 521 (600-1)		760-1½ 521 (600-1½)	900-2 661 (700-2)

SC-1, 22 FEB 2024 to 21 MAR 2024
SC-1, 22 FEB 2024 to 21 MAR 2024

VOR RWY 18
NEWPORT RGNL (M19)

VORTAC ARG	APP CRS	Rwy ldg	5002
114.5	197°	TDZE	239
Chan 92		Apt Elev	239

When local altimeter setting not received, use Batesville altimeter setting and increase all MDAs 100 feet. DME required.

MISSED APPROACH: Climb to 2000 then left turn on ARG VORTAC R-197 to RUPPS/24.4 DME and hold.

AWOS-3PT	MEMPHIS CENTER	UNICOM
118.15	120.075 289.4	122.8 (CTAF) L

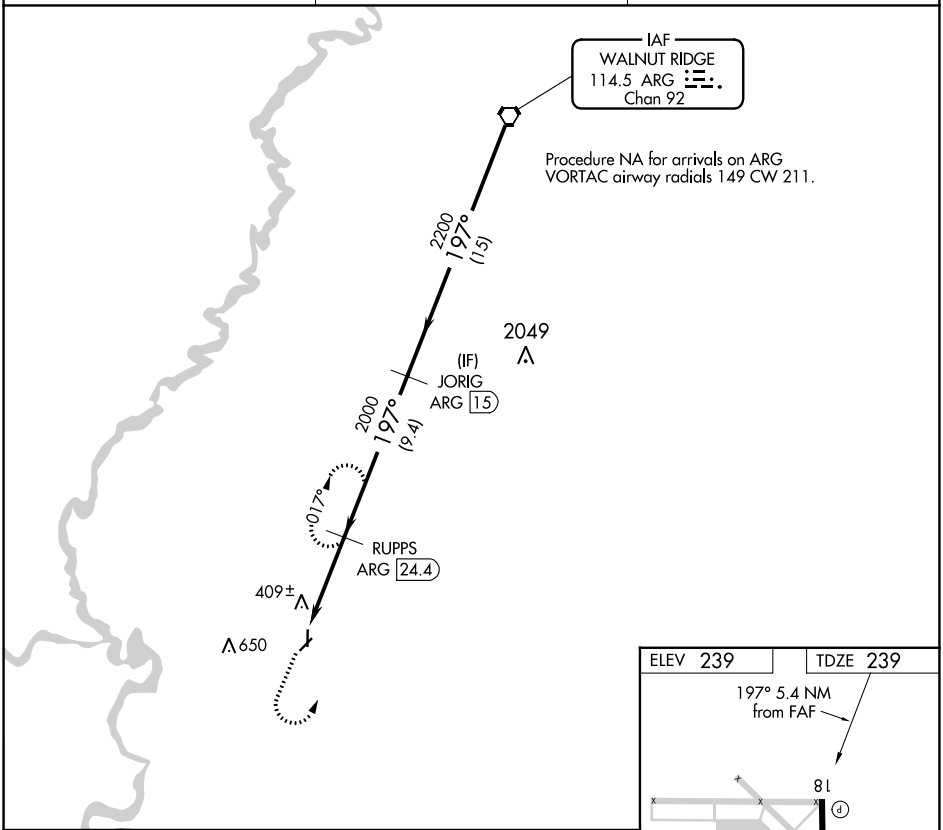

CATEGORY	A	B	C	D
S-18	1300-1¼ 1061 (1100-1¼)	1300-1½ 1061 (1100-1½)	1300-3 1061 (1100-3)	
CIRCLING	1300-1¼ 1061 (1100-1¼)	1300-1½ 1061 (1100-1½)	1300-3 1061 (1100-3)	

REIL Rwys 18 and 36
MIRL Rwy 18-36 L

SC-1, 22 FEB 2024 to 21 MAR 2024

SC-1, 22 FEB 2024 to 21 MAR 2024