LOC I-LBF	APP CRS	Rwy ldg	8001
111.5	300°	TDZE	2771
		Apt Elev	2777

ILS or LOC RWY 30
NORTH PLATTE RGNL/LEE BIRD FLD (LBF)

MALSR

MISSED APPROACH: Climb to 4900 then left turn direct LBF VOR/DME and hold.

ASOS	DENVER CENTER	CLNC DEL	UNICOM
118.425	132.7 226.675	132.7	123.0 (CTAF)

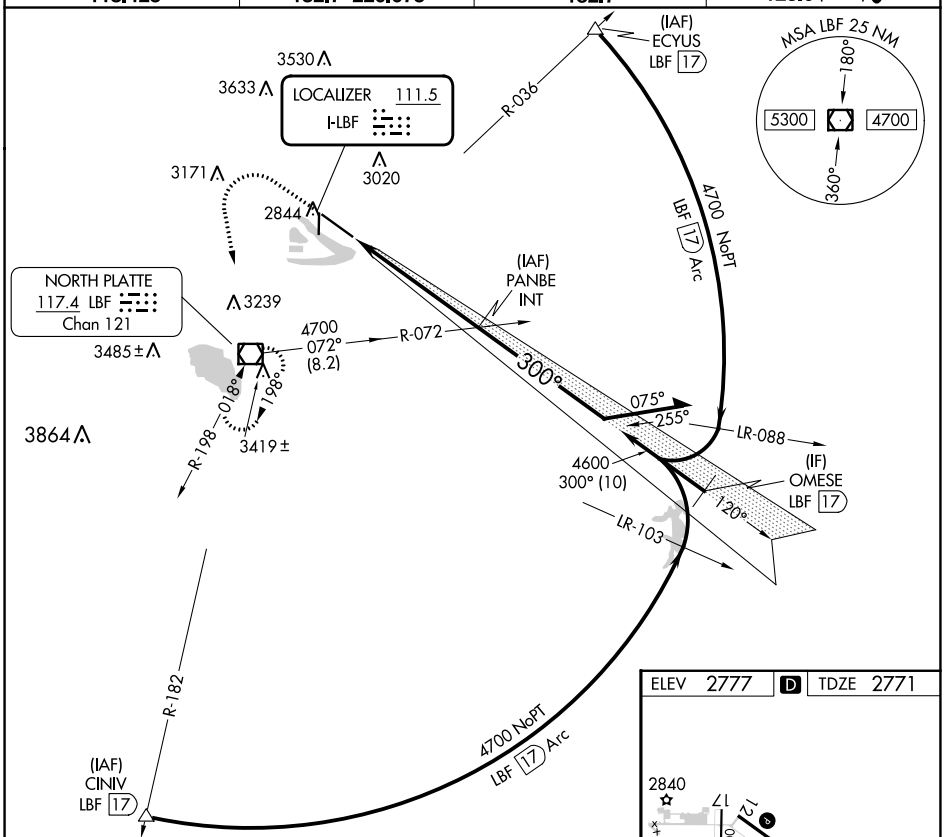

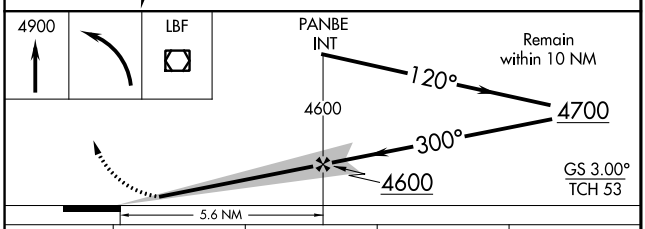

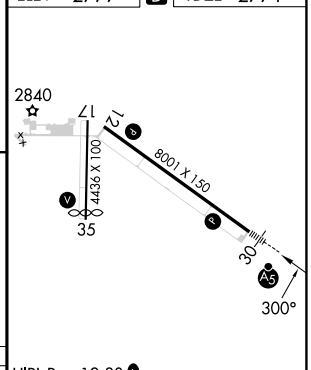

HIRL Rwy 12-30
REIL Rwy 35
MIRL Rwy 17-35

CATEGORY	A	B	C	D
S-ILS 30	2971-½ 200 (200-½)			
S-LOC 30	3200-½ 429 (500-½)		3200-¾ 429 (500-¾)	
C CIRCLING	3280-1 503 (600-1)	3340-1 563 (600-1)	3420-1¾ 643 (700-1¾)	3560-2½ 783 (800-2½)

FAF to MAP 5.6 NM

Knots	60	90	120	150	180
Min:Sec	5:36	3:44	2:48	2:14	1:52