APP CRS	Rwy ldg	5002
171°	TDZE	2963
	Apt Elev	2969

RNAV (GPS) RWY 17
SCOTT CITY MUNI (TQK)

RNP APCH.

Circling NA to Rwys 8 and 26.
Rwy 17 helicopter visibility reduction below ¾ SM NA.

MISSED APPROACH: Climb to 5000 direct PUZLO and hold.

AWOS-3P	DENVER CENTER	UNICOM
120.0	132.7 226.675	122.8 (CTAF) L

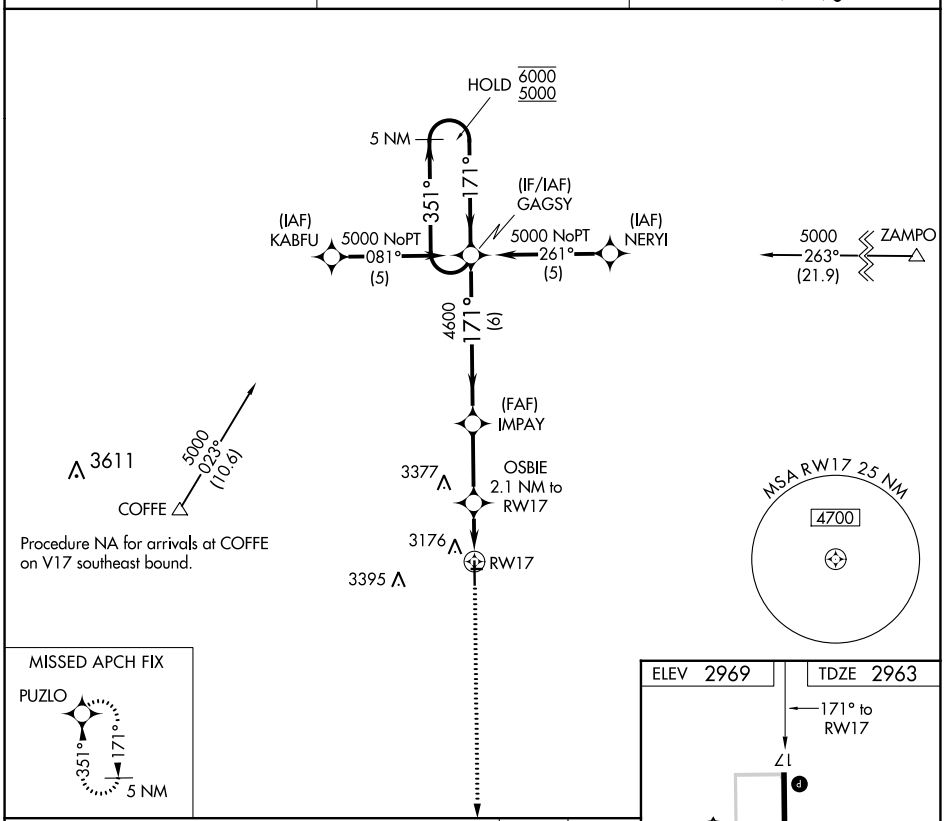

CATEGORY	A	B	C	D
LNAV MDA	3380-1 417 (500-1)		3380-1¼ 417 (500-1¼)	
CIRCLING	3480-1 511 (600-1)	3620-1 651 (700-1)	3700-2 731 (800-2)	3700-2¼ 731 (800-2¼)

MIRL Rwy 17-35 L
REIL Rwys 17 and 35 L

NC-2, 22 FEB 2024 to 21 MAR 2024
NC-2, 22 FEB 2024 to 21 MAR 2024

WAAS CH 99301 W35A	APP CRS 351°	Rwy ldg 5002 TDZE 2962 Apt Elev 2969

RNAV (GPS) RWY 35
SCOTT CITY MUNI (TQK)

RNP APCH.

Circling NA to Rwys 8 and 26.
For uncompensated Baro-VNAV systems, LNAV/VNAV NA below -20°C or above 54°C.

MISSED APPROACH: Climb to 5000 direct GAGSY and hold.

AWOS-3P	DENVER CENTER	UNICOM
120.0	132.7 226.675	122.8 (CTAF) L

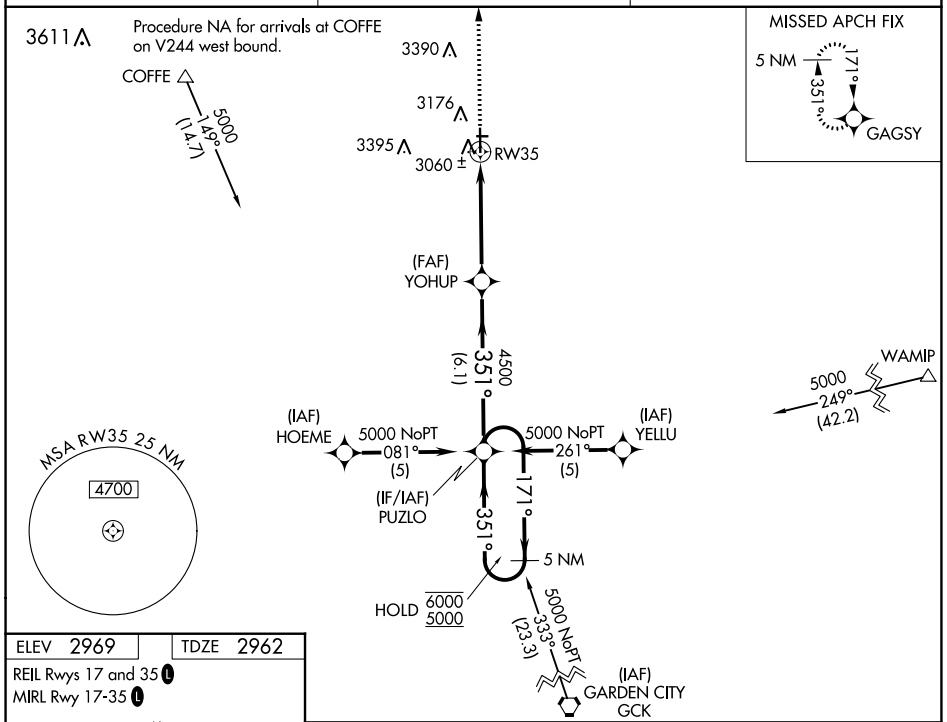

ELEV 2969	TDZE 2962

REIL Rwys 17 and 35 L
MIRL Rwy 17-35 L

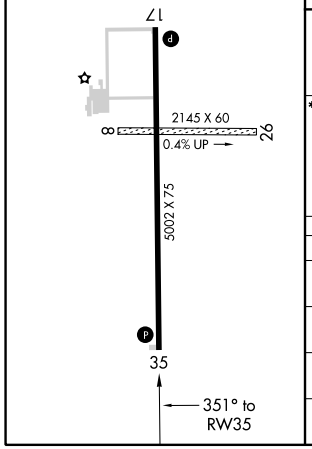

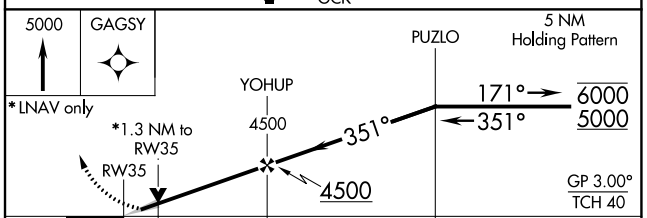

CATEGORY	A	B	C	D
LPV DA	3212-1 250 (300-1)			
LNAV/VNAV DA	3361-1½ 399 (400-1½)			
LNAV MDA	3400-1 438 (500-1)		3400-1¼ 438 (500-1¼)	3400-1½ 438 (500-1½)
CIRCLING	3480-1 511 (600-1)	3620-1 651 (700-1)	3700-2 731 (800-2)	3700-2¼ 731 (800-2¼)

NC-2, 22 FEB 2024 to 21 MAR 2024
NC-2, 22 FEB 2024 to 21 MAR 2024