APP CRS	Rwy ldg	2674
172°	TDZE	6
	Apt Elev	7

RNAV (GPS) RWY 18
ALBERT WHITTED (SPG)

RNP APCH - GPS.

Circling NA northwest of Rwys 7 and 18. Procedure NA at night.
Rwy 18 helicopter visibility reduction below 1 SM NA.

MISSED APPROACH: Climbing right turn to 2000 direct PIE VORTAC and hold.

ASOS	TAMPA APP CON	WHITTED TOWER ★	GND CON	UNICOM
118.875	119.65 316.05 (EAST) 125.3 316.05 (WEST)	127.4 (CTAF) L 257.6	121.8	122.95

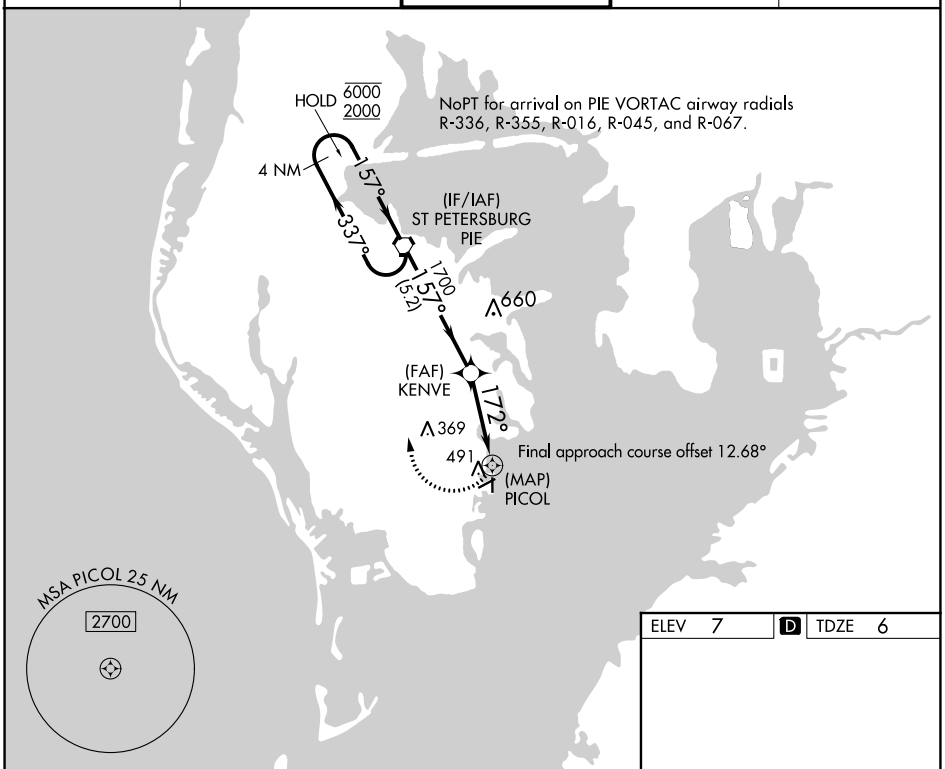

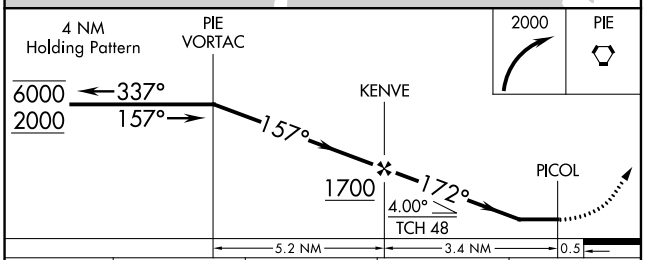

CATEGORY	A	B	C	D
LNAV MDA	800-1 794 (800-1)	800-1¼ 794 (800-1¼)	NA	
C CIRCLING	800-1 793 (800-1)	800-1¼ 793 (800-1¼)	NA	

ELEV 7 D TDZE 6

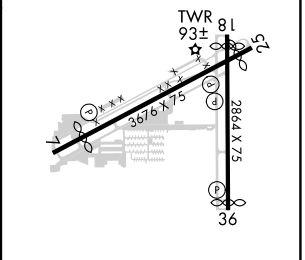

MIRL Rwys 7-25 and 18-36 L
REIL Rwys 7, 18, 25 and 36 L

SE-3, 22 FEB 2024 to 21 MAR 2024

SE-3, 22 FEB 2024 to 21 MAR 2024

APP CRS	Rwy ldg	2749
005°	TDZE	6
	Apt Elev	7

RNAV (GPS) RWY 36
ALBERT WHITTED (SPG)

RNP APCH - GPS.

Circling NA northwest of Rwys 7 and 18. Procedure NA at night.
Rwy 36 helicopter visibility reduction below 1 SM NA.

MISSED APPROACH: Climbing right turn to 2000 direct JRGAL and hold.

ASOS	TAMPA APP CON	WHITTED TOWER ★	GND CON	UNICOM
118.875	119.65 316.05 (EAST) 125.3 316.05 (WEST)	127.4 (CTAF) L 257.6	121.8	122.95

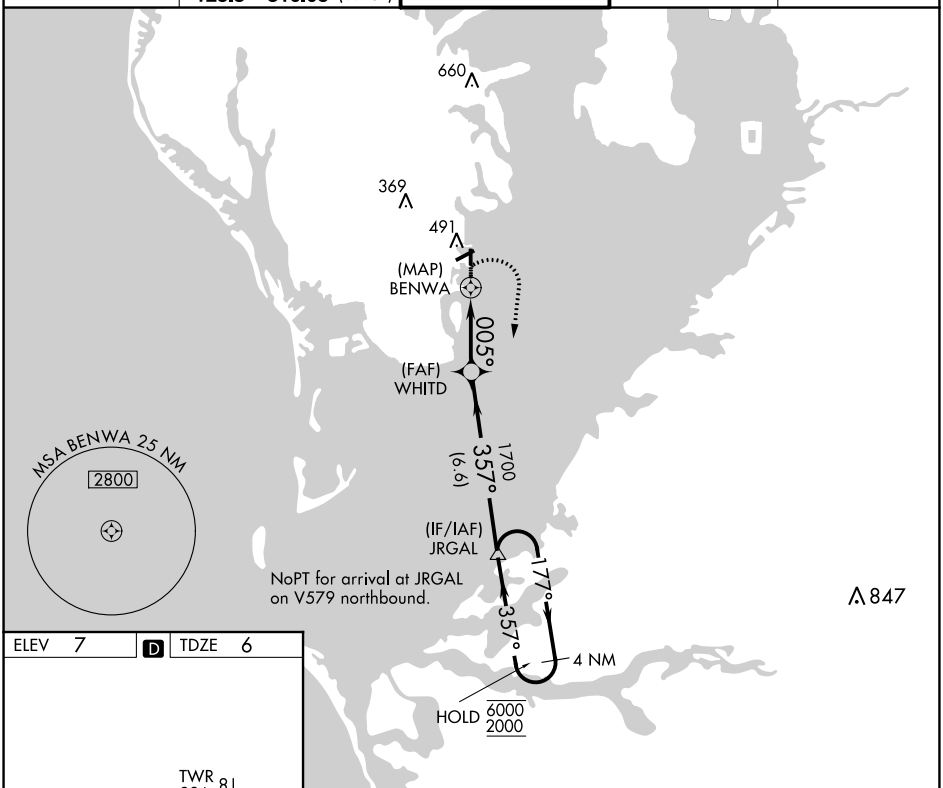

ELEV 7 D TDZE 6

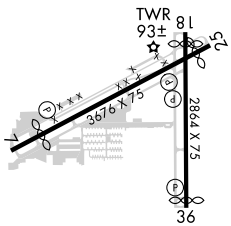

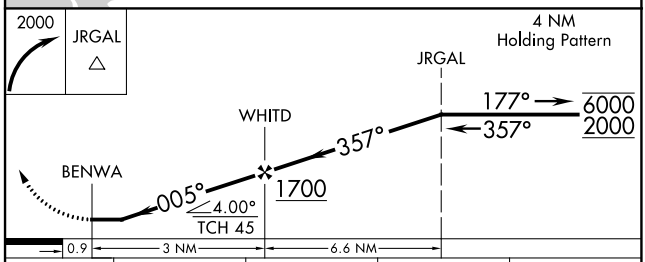

CATEGORY	A	B	C	D
LNAV MDA	540-1⅛ 534 (600-1⅛)		NA	
C CIRCLING	540-1¼ 533 (600-1¼)		NA	

MIRL Rwys 7-25 and 18-36 L
REIL Rwys 7, 18, 25 and 36 L

SE-3, 22 FEB 2024 to 21 MAR 2024

SE-3, 22 FEB 2024 to 21 MAR 2024

APP CRS	Rwy ldg	2849
067°	TDZE	7
	Apt Elev	7

RNAV (GPS) RWY 7
ALBERT WHITTED (SPG)

RNP APCH - GPS.

Circling NA northwest of Rwys 7 and 18. Procedure NA at night.
Rwy 7 helicopter visibility reduction below 1 SM NA.

MISSED APPROACH: Climbing right turn to 2000 direct PHIEL and hold.

ASOS	TAMPA APP CON	WHITTED TOWER★	GND CON	UNICOM
118.875	119.65 316.05 (EAST) 125.3 316.05 (WEST)	127.4 (CTAF) L 257.6	121.8	122.95

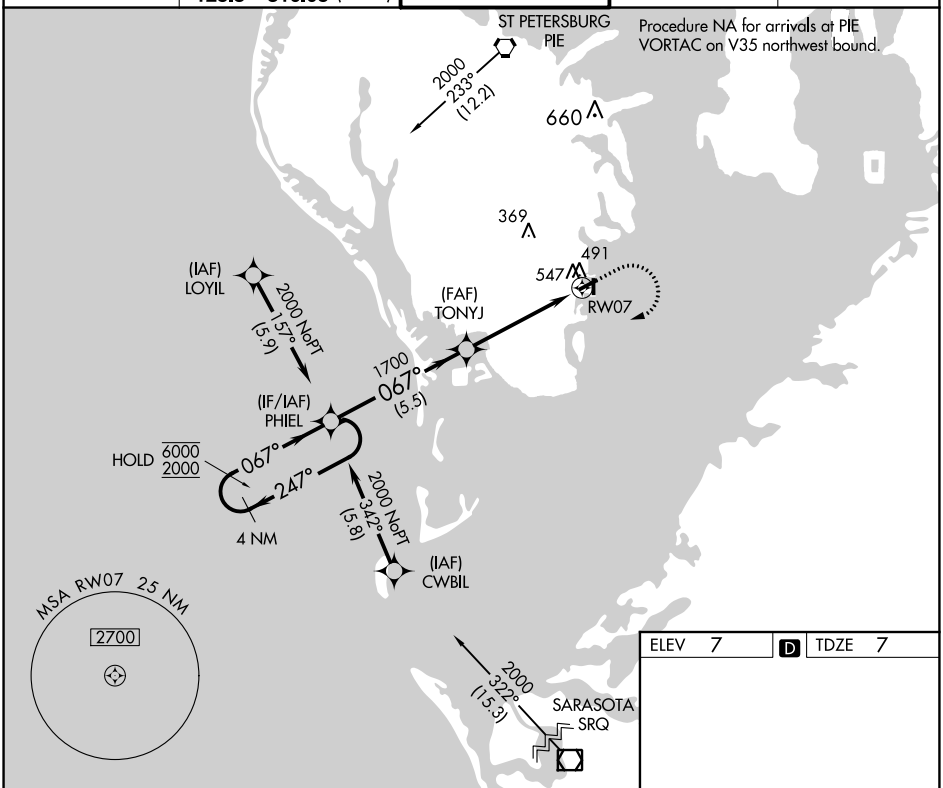

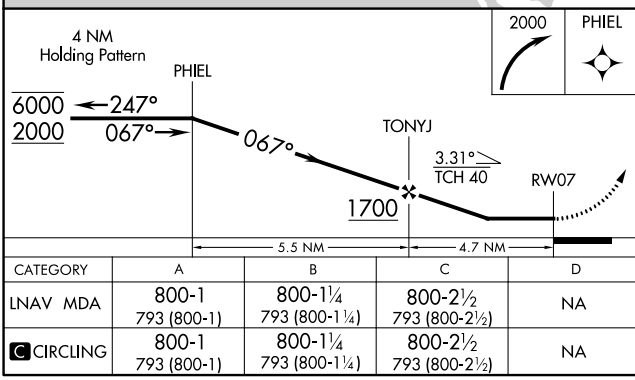

CATEGORY	A	B	C	D
LNAV MDA	800-1 793 (800-1)	800-1¼ 793 (800-1¼)	800-2½ 793 (800-2½)	NA
C CIRCLING	800-1 793 (800-1)	800-1¼ 793 (800-1¼)	800-2½ 793 (800-2½)	NA

ELEV 7 D TDZE 7

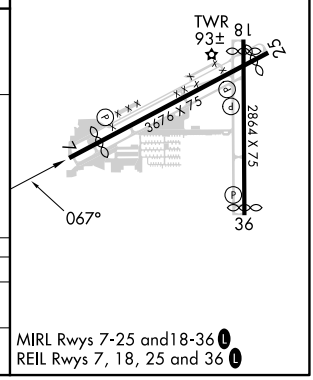

MIRL Rwys 7-25 and18-36 L
REIL Rwys 7, 18, 25 and 36 L

SE-3, 22 FEB 2024 to 21 MAR 2024

VOR RWY 18
ALBERT WHITTED (SPG)

VORTAC PIE 116.4 Chan 111	APP CRS 164°	Rwy ldg 2674 TDZE 6 Apt Elev 7

DME required.

Circling NA northwest of Rwys 7 and 18. Procedure NA at night.
Rwy 18 helicopter visibility reduction below 1 SM NA.

MISSED APPROACH: Climbing right turn to 2700 direct PIE VORTAC and hold, continue climb-in-hold to 2700.

ASOS	TAMPA APP CON	WHITTED TOWER ★	GND CON	UNICOM
118.875	119.65 316.05 (EAST) 125.3 316.05 (WEST)	127.4 (CTAF) L 257.6	121.8	122.95

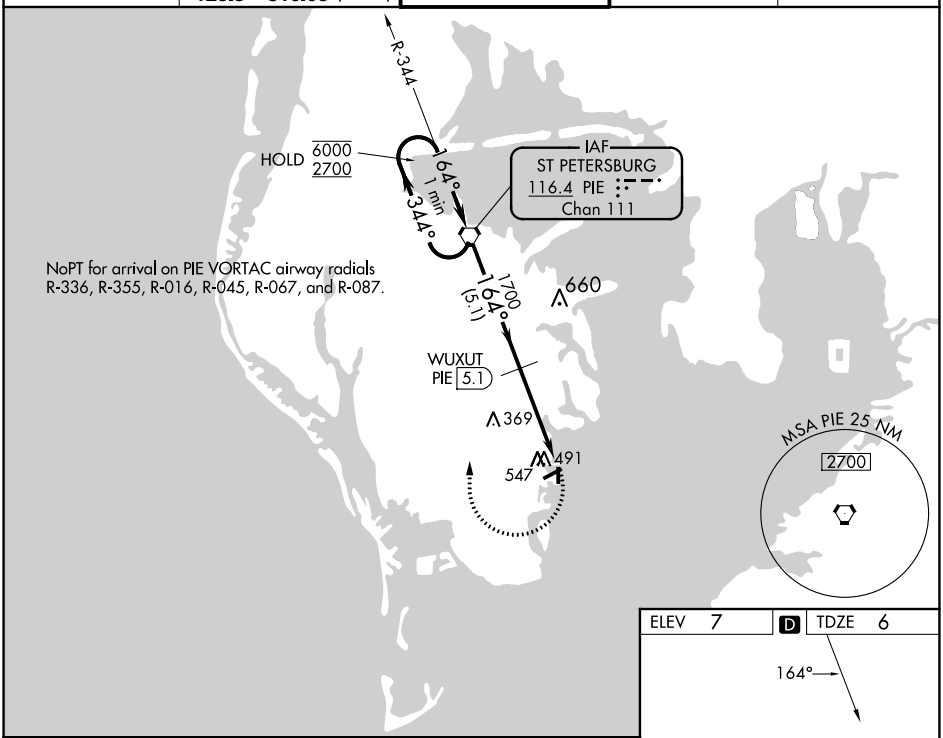

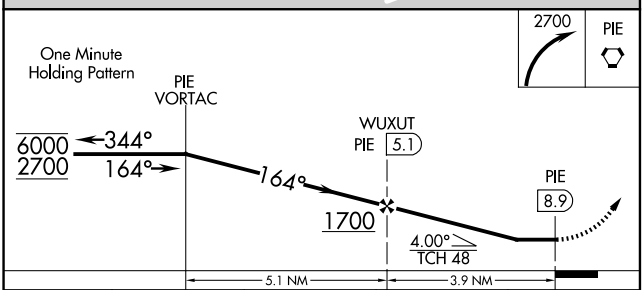

CATEGORY	A	B	C	D
S-18	800-1 794 (800-1)	800-1¼ 794 (800-1¼)	NA	
C CIRCLING	800-1 793 (800-1)	800-1¼ 793 (800-1¼)	NA	

ELEV 7 | D | TDZE 6

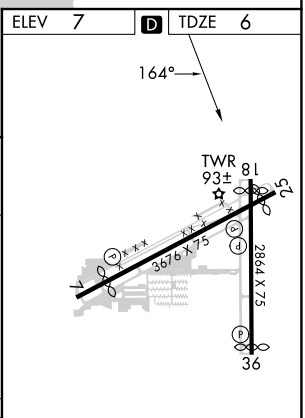

MIRL Rwys 7-25 and 18-36 L
REIL Rwys 7, 18, 25 and 36 L

SE-3, 22 FEB 2024 to 21 MAR 2024

SE-3, 22 FEB 2024 to 21 MAR 2024