LOC/DME I-SMX	APP CRS	Rwy ldg 8004
108.9	120°	TDZE 230
Chan 26		Apt Elev 261

ILS or LOC RWY 12

SANTA MARIA PUB/CAPT G ALLAN HANCOCK FLD (SMX)

Night Landing: Rwy 2 NA. VDP NA when using San Luis Obispo altimeter setting. When local altimeter setting not received, use San Luis Obispo altimeter setting and increase DA to 489 feet; increase all MDA 60 feet and S-LOC visibility Cat C and D to RVR 5500. For inop MALSR, increase S-LOC 12 Cat C/D visibility to 1⅜ mile.
RVR 1800 authorized with use of FD or AP or HUD to DA; NA when using San Luis Obispo altimeter setting.

MALSR

MISSED APPROACH: Climb to 800, then climbing left turn to 5000 direct MQO VORTAC and hold.

ATIS	SANTA BARBARA APP CON★	SANTA MARIA TOWER★	GND CON	UNICOM
121.15	124.15 327.8	118.3 (CTAF) L 239.25	121.9	122.95

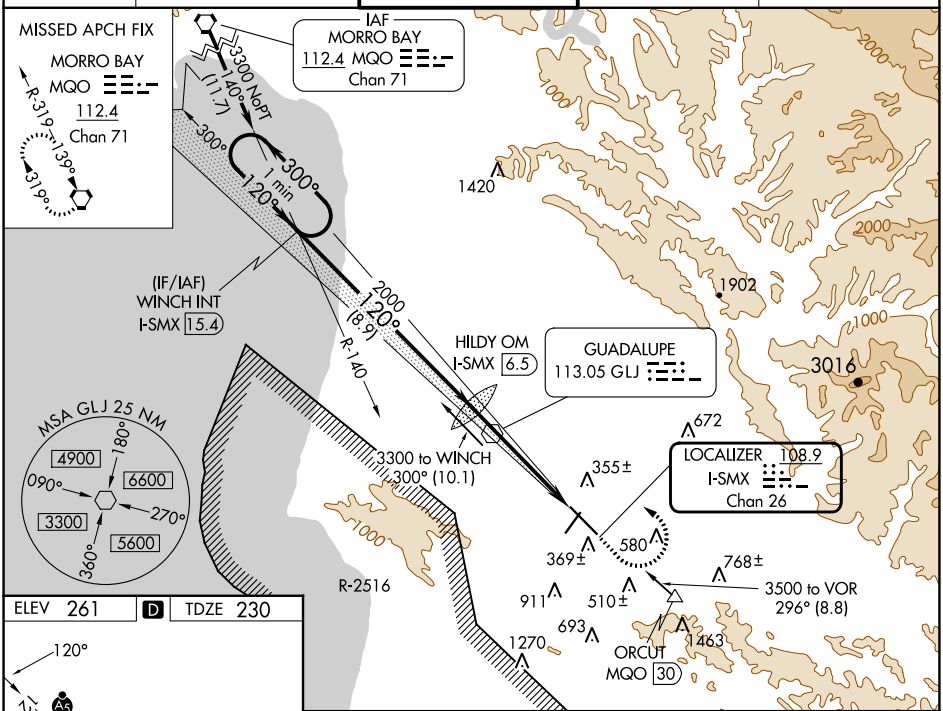

ELEV 261	D	TDZE 230

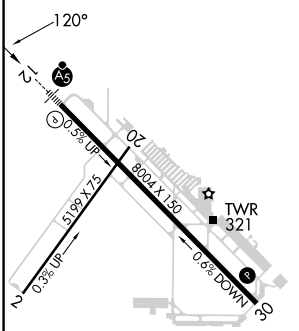

HIRL Rwy 12-30 L

FAF to MAP 5 NM					
Knots	60	90	120	150	180
Min:Sec	5:00	3:20	2:30	2:00	1:40

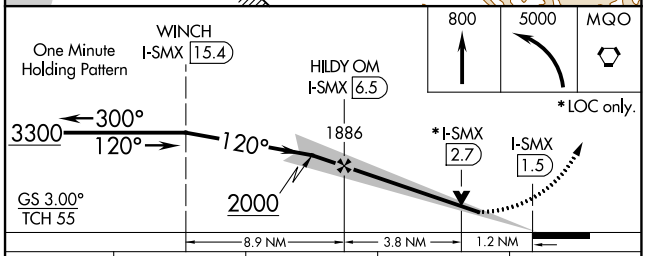

CATEGORY	A	B	C	D
S-ILS 12#	430/24 200 (200-½)			
S-LOC 12	680/24 450 (500-½)		680/50 450 (500-1)	
CIRCLING	860-1 599 (600-1)	1000-1 739 (800-1)	1420-3 1159 (1200-3)	1520-3 1259 (1300-3)

SW-3, 22 FEB 2024 to 21 MAR 2024

LOC/DME I-SMX 108.9 Chan 26	APP CRS 300°	Rwy ldg N/A TDZE N/A Apt Elev 261

LOC/DME BC-A

SANTA MARIA PUB/CAPT G ALLAN HANCOCK FLD (SMX)

Circling to Rwy 2 NA at night. Helicopter visibility reduction below 1 SM NA. When local altimeter setting not received, use San Luis Obispo altimeter setting and increase all MDA 60 feet.

MISSED APPROACH: Climb to 2100 direct GLJ VOR and hold.

ATIS	SANTA BARBARA APP CON★	SANTA MARIA TOWER★	GND CON	UNICOM
121.15	124.15 327.8	118.3 (CTAF) L 239.25	121.9	122.95

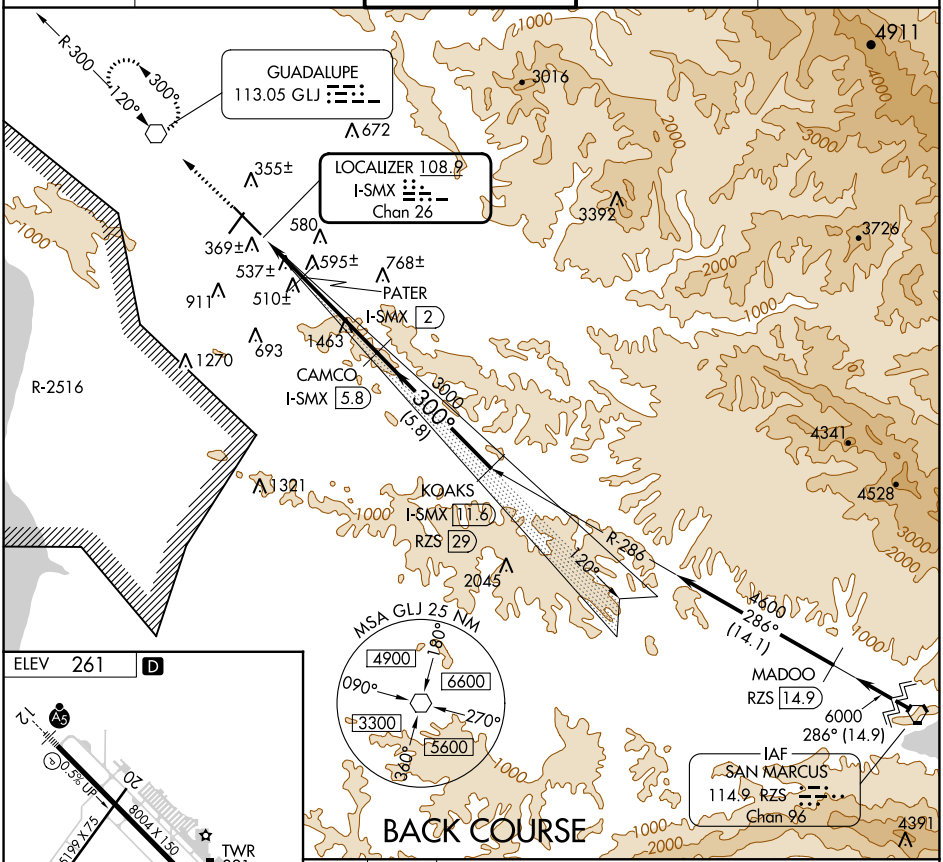

ELEV 261 D

HIRL Rwy 12-30 L

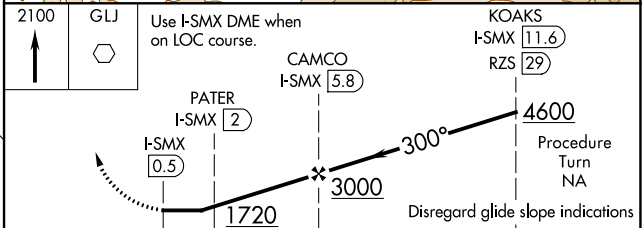

CATEGORY	A	B	C	D
CIRCLING	1100-1¼ 839 (900-1¼)		1420-3 1159 (1200-3)	1540-3 1279 (1300-3)

SW-3, 22 FEB 2024 to 21 MAR 2024

WAAS CH 77927 W12A	APP CRS 121°	Rwy ldg 8004 TDZE 230 Apt Elev 261

RNAV (GPS) RWY 12
SANTA MARIA PUB/CAPT G ALLAN HANCOCK FLD (SMX)

Circling Rwy 2 NA at night. Baro-VNAV and VDP NA when using San Luis Obispo altimeter setting. For uncompensated Baro-VNAV systems, LNAV/VNAV NA below -15°C (5°F) or above 42°C (107°F). DME/DME RNP-0.3 NA. When local altimeter setting not received, use San Luis Obispo altimeter setting and increase LPV DA to 489 feet; increase LNAV/VNAV DA to 622 feet and all visibilities to RVR 3500; increase all MDAs 60 feet and LNAV visibility Cat C/D to RVR 5500. For inop MALSR, increase LNAV Cat C/D visibility to 1⅜ mile.
RVR 1800 authorized with use of FD or AP or HUD to DA, NA when using Vandenberg altimeter setting.

MALSR

MISSED APPROACH: Climb to 800 then climbing left turn to 5000 direct MQO VORTAC and hold.

ATIS	SANTA BARBARA APP CON★	SANTA MARIA TOWER★	GND CON	UNICOM
121.15	124.15 327.8	118.3 (CTAF) L 239.25	121.9	122.95

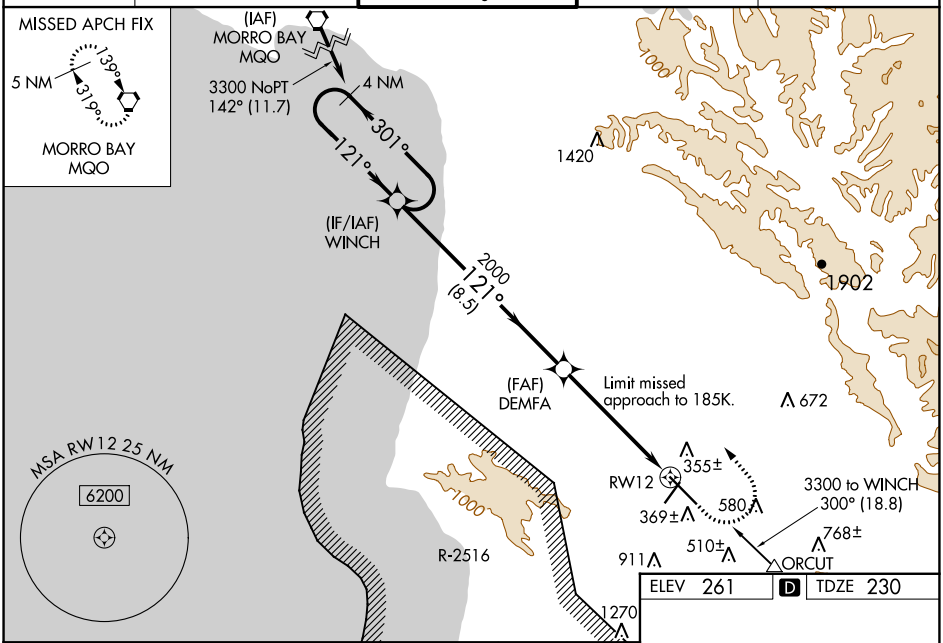

ELEV 261 D TDZE 230

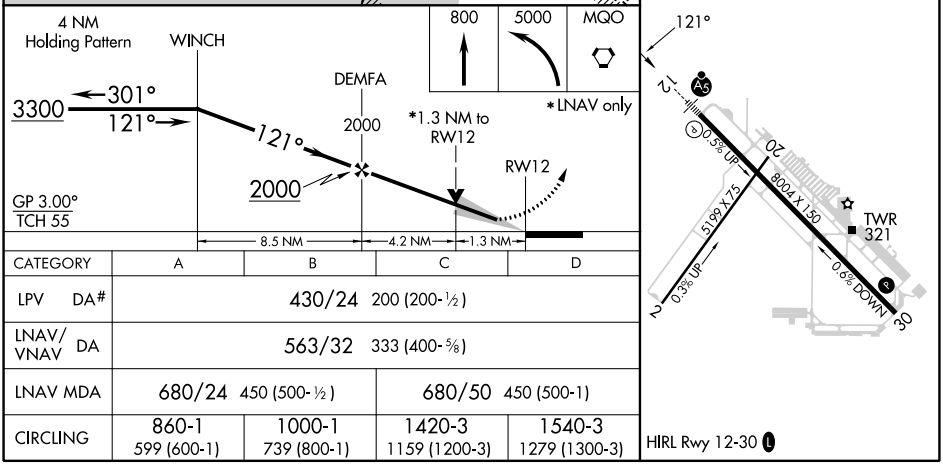

CATEGORY	A	B	C	D
LPV DA#	430/24 200 (200-½)			
LNAV/VNAV DA	563/32 333 (400-⅝)			
LNAV MDA	680/24 450 (500-½)		680/50 450 (500-1)	
CIRCLING	860-1 599 (600-1)	1000-1 739 (800-1)	1420-3 1159 (1200-3)	1540-3 1279 (1300-3)

SW-3, 22 FEB 2024 to 21 MAR 2024

APP CRS	Rwy ldg	8004
316°	TDZE	261
	Apt Elev	261

RNAV (GPS) RWY 30

SANTA MARIA PUB/CAPT G ALLAN HANCOCK FLD (SMX)

T A DME/DME RNP-0.3 NA. When local altimeter setting not received, use San Luis County Rgnl altimeter setting and increase all MDA 60 feet. Rwy 30 helicopter visibility reduction below 1 SM NA. Straight-in Rwy 30 NA at night, Circling Rwy 2, 30 NA at night.

MISSED APPROACH: Climb to 4000 direct HANNU and on track 294° to WINCH and hold.

ATIS	SANTA BARBARA APP CON ★	SANTA MARIA TOWER ★	GND CON	UNICOM
121.15	124.15 327.8	118.3 (CTAF) L 239.25	121.9	122.95

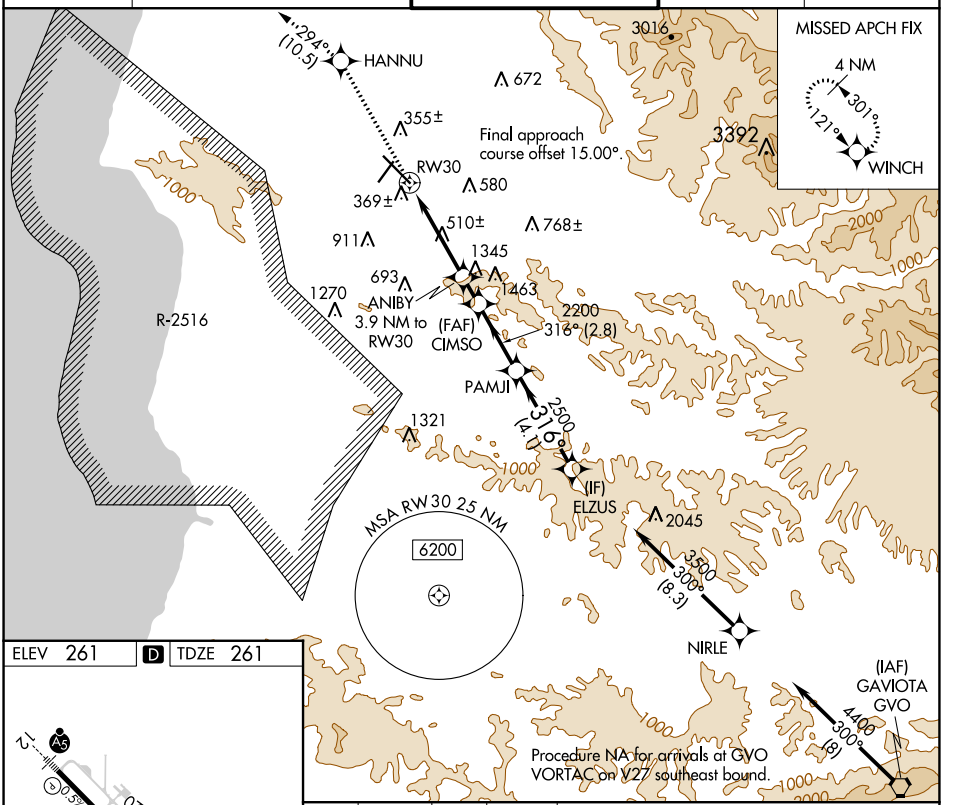

ELEV 261 D TDZE 261

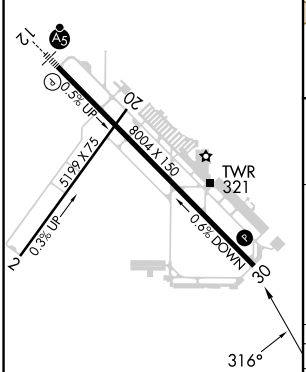

HIRL Rwy 12-30 L

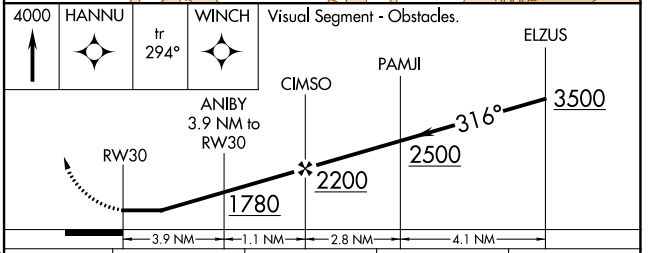

CATEGORY	A	B	C	D
LNAV MDA	1600-1¼ 1339 (1400-1¼)	1600-1½ 1339 (1400-1½)	1600-3 1339 (1400-3)	NA
CIRCLING	1600-1¼ 1339 (1400-1¼)	1600-1½ 1339 (1400-1½)	1600-3 1339 (1400-3)	NA

SW-3, 22 FEB 2024 to 21 MAR 2024

VOR GLJ	APP CRS	Rwy ldg	8004
113.05	117°	TDZE	230
		Apt Elev	261

VOR RWY 12

SANTA MARIA PUB/CAPT G ALLAN HANCOCK FLD (SMX)

When local altimeter setting not received, use San Luis Obispo altimeter setting and increase all MDA 60 feet and S-12 visibility Cat C/D to 1¼ SM. For inop ALS, increase S-12 Cat C/D visibilty to 1⅜ SM. For inop ALS when using San Luis Obispo altimeter setting, increase S-12 Cat C/D visibility to 1⅝ SM. Night Landing Rwy 2 NA.

MALSR

MISSED APPROACH: Climb to 1000 then climbing left turn to 5000 direct MQO VORTAC and hold.

ATIS	SANTA BARBARA APP CON★	SANTA MARIA TOWER★	GND CON	UNICOM
121.15	124.15 327.8	118.3 (CTAF) L 239.25	121.9	122.95

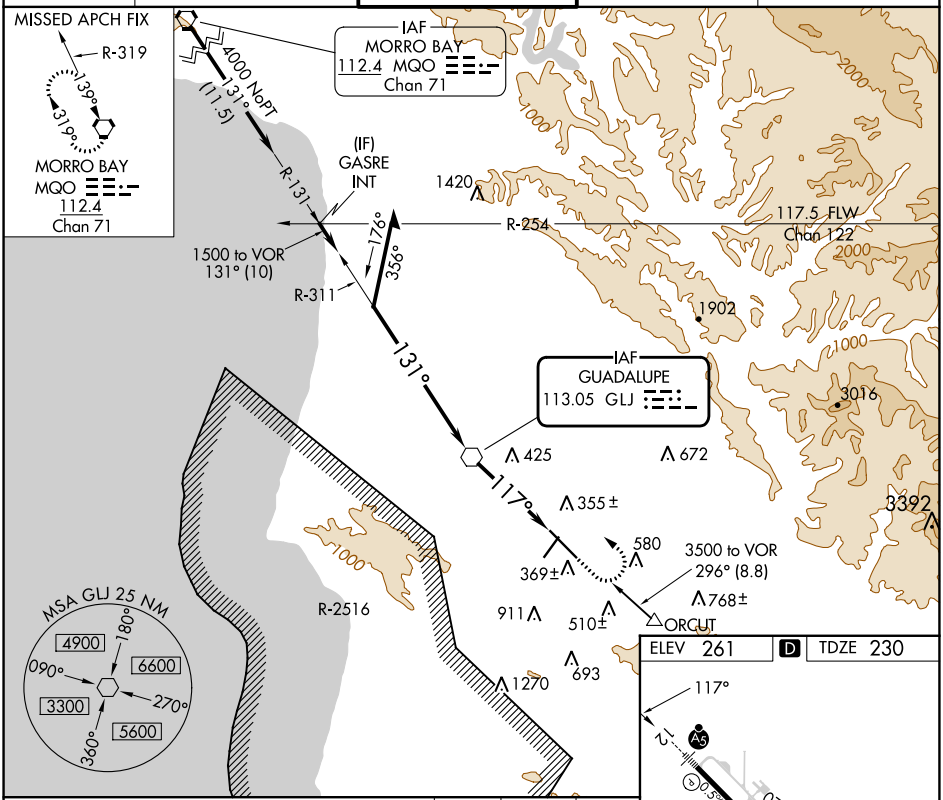

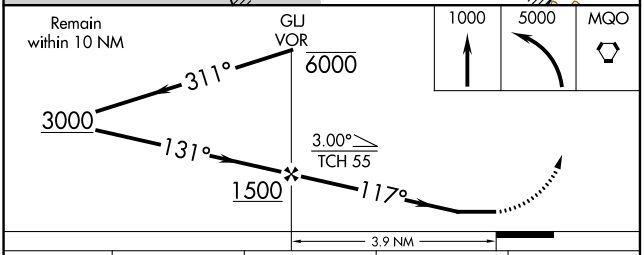

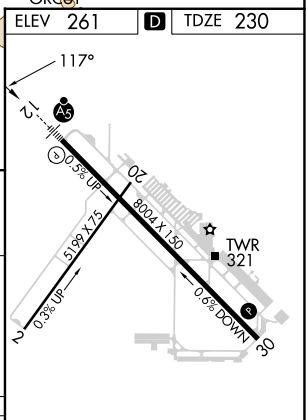

CATEGORY	A	B	C	D
S-12	740/24 510 (500-½)		740/55 510 (500-1)	
CIRCLING	860-1 599 (600-1)	1000-1 739 (800-1)	1420-3 1159 (1200-3)	1540-3 1279 (1300-3)

FAF to MAP 3.9 NM					
Knots	60	90	120	150	180
Min:Sec	3:54	2:36	1:57	1:34	1:18

SW-3, 22 FEB 2024 to 21 MAR 2024

SW-3, 22 FEB 2024 to 21 MAR 2024