WAAS CH 90233 W13A	APP CRS 134°	Rwy ldg 6200 TDZE 5046 Apt Elev 5096

RNAV (GPS) RWY 13
POWELL MUNI (POY)

RNP APCH.

T NA Circling NA to Rwys 3, 17, 21 and 35. For uncompensated Baro-VNAV systems, LNAV/VNAV NA below -25°C or above 51°C. Baro-VNAV and VDP NA when using Cody altimeter setting. When local altimeter setting not received, use Cody altimeter setting and increase all DA 54 feet and all MDA 60 feet.

MISSED APPROACH: Climb to 8500 direct EVZOB and on track 145° to CRANY and hold.

AWOS-3	SALT LAKE CENTER	UNICOM
119.275	127.75 351.9	122.7 (CTAF) L

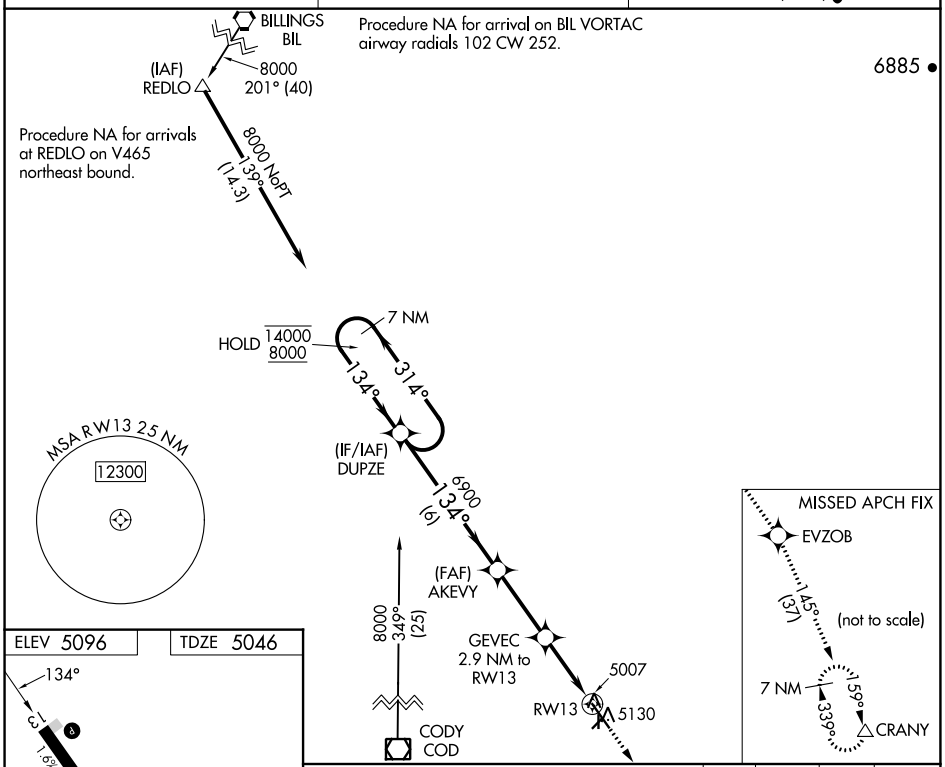

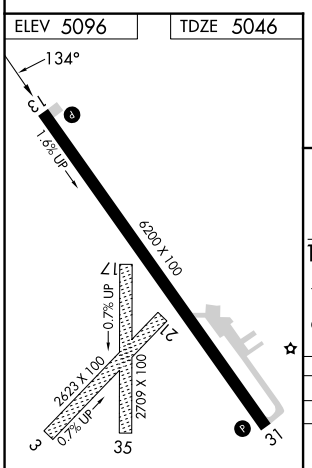

MIRL Rwy 13-31 L
REIL Rwy 31 L

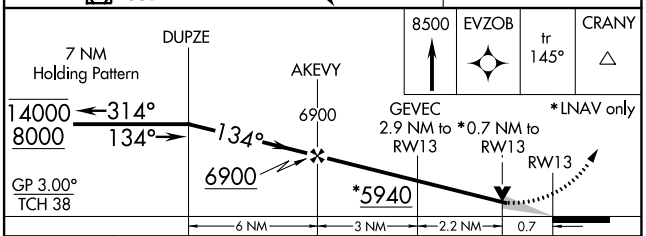

CATEGORY	A	B	C	D
LPV DA	5296-1 250 (200-1)			
LNAV/VNAV DA	5296-1 250 (200-1)			
LNAV MDA	5300-1 254 (300-1)			
C CIRCLING	5500-1 404 (500-1)	5560-1 464 (500-1)	5560-1½ 464 (500-1½)	5660-2 564 (600-2)

WAAS CH 50233 W31A	APP CRS 314°	Rwy ldg 6200 TDZE 5096 Apt Elev 5096

RNAV (GPS) RWY 31
POWELL MUNI (POY)

RNP APCH.

Circling NA to Rwys 3, 17, 21 and 35. Baro-VNAV and VDP NA when using Cody altimeter setting. Rwy 31 helicopter visibility reduction below ¾ SM NA. For uncompensated Baro-VNAV systems, LNAV/VNAV NA below -25°C or above 48°C. When local altimeter setting not received, use Cody altimeter setting and increase all DA 54 feet and all MDA 60 feet.

MISSED APPROACH: Climb to 9500 direct WODNI and on track 360° to EDDAR and hold.

AWOS-3	SALT LAKE CENTER	UNICOM
119.275	127.75 351.9	122.7 (CTAF) L

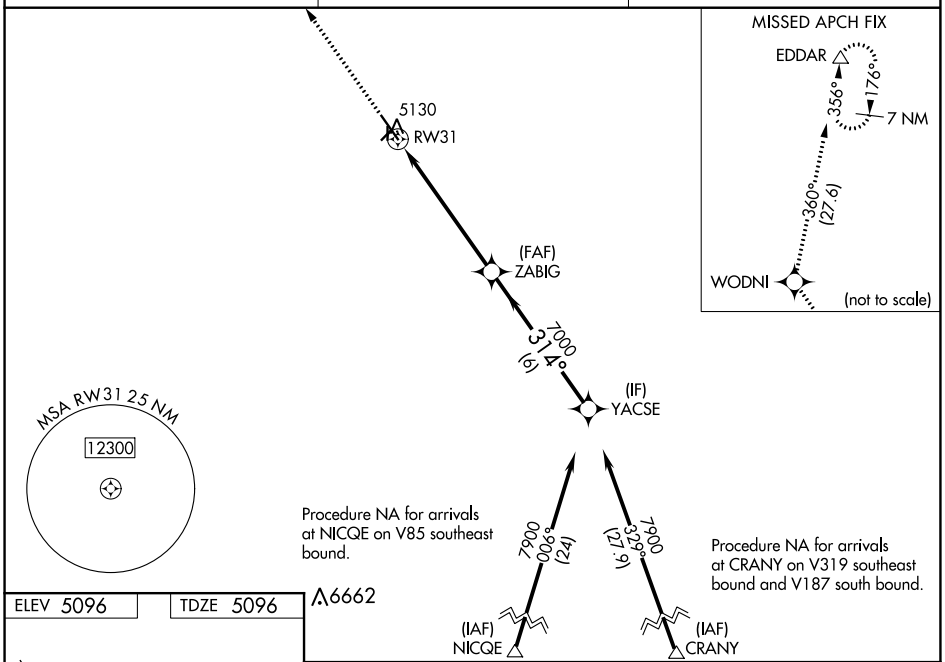

ELEV 5096	TDZE 5096

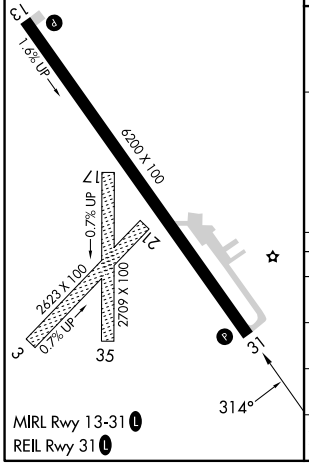

MIRL Rwy 13-31 L
REIL Rwy 31 L

9500	WODNI	tr 360°	EDDAR

VGSI and RNAV glidepath not coincident (VGSI Angle 3.00/TCH 36).

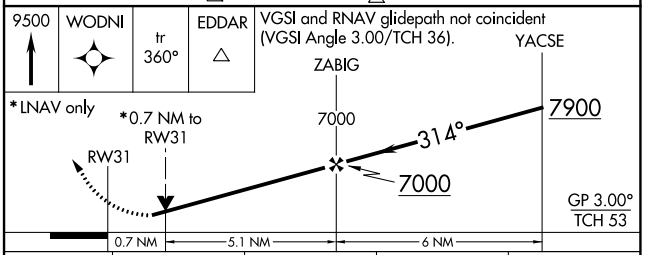

CATEGORY	A	B	C	D
LPV DA	5346-1 250 (300-1)			
LNAV/VNAV DA	5346-1 250 (300-1)			
LNAV MDA	5380-1 284 (300-1)			
C CIRCLING	5500-1 404 (500-1)	5560-1 464 (500-1)	5560-1½ 464 (500-1½)	5660-2 564 (600-2)

NW-1, 22 FEB 2024 to 21 MAR 2024
NW-1, 22 FEB 2024 to 21 MAR 2024