LOC/DME I-MRY	APP CRS	Rwy ldg	7000
110.7	098°	TDZE	198
Chan 44		Apt Elev	257

ILS or LOC RWY 10R
MONTEREY RGNL (MRY)

DME required.

Circling NA south of Rwy 10R-28L.
For inop ALS, increase S-ILS 10R all Cats visibility to RVR 6000, and increase S-LOC 10R Cat C and D visibility to 2 SM.

MALSR

MISSED APPROACH: Climb to 600 then climbing left turn to 5000 on heading 030° and on SNS VORTAC R-243 to SNS VORTAC and hold, continue climb-in-hold to 5000.
Missed approach requires minimum climb of 265 feet per NM to 1360.

ATIS	NORCAL APP CON	MONTEREY TOWER ★	GND CON	CLNC DEL	UNICOM
119.25	133.0 251.15 (001°-135°) 127.15 307.125 (136°-360°)	118.4 (CTAF) L 257.8	120.875 348.6	135.45	122.95

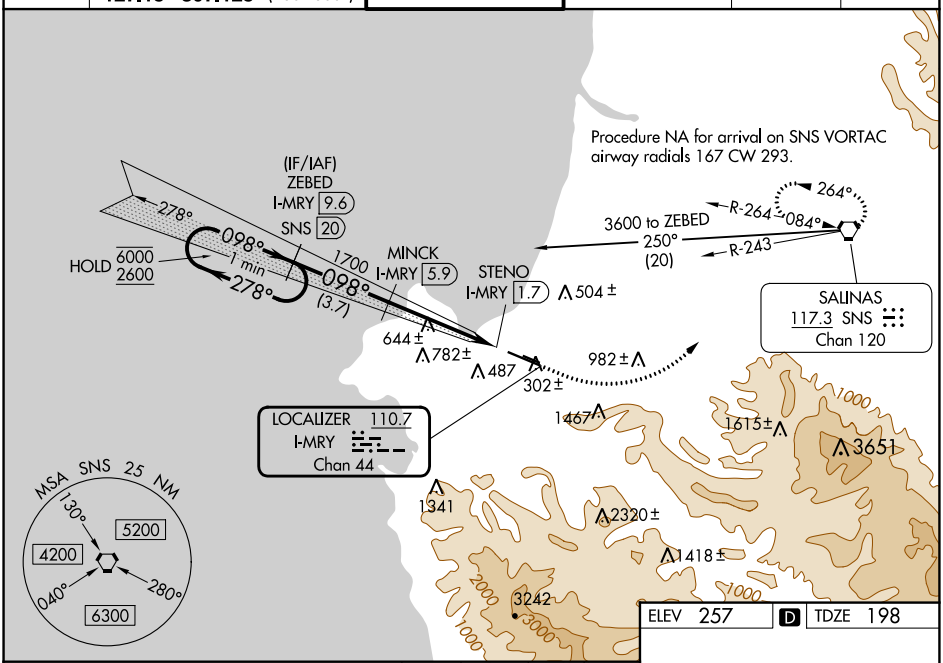

ELEV 257 D TDZE 198

ILS unusable from 1.7 DME inbound.

600	5000	SNS	SNS
	hdg 030°	R-243	

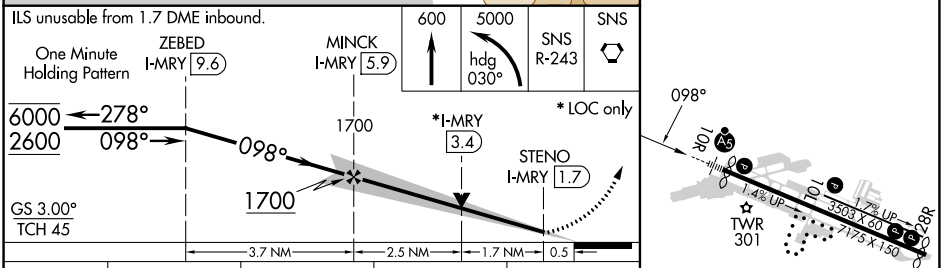

CATEGORY	A	B	C	D
S-ILS 10R #	398/24 200 (200-½)			
S-ILS 10R	583/35 385 (400-⅝)			
S-LOC 10R	920/24 722 (700-½)		920-1⅝ 722 (700-1⅝)	
C CIRCLING	920-1 663 (700-1)		1280-3 1023 (1100-3)	NA

MIRL Rwy 10L-28R
HIRL Rwy 10R-28L L
REIL Rwy 28L L
REIL Rwys 10L and 28R

SW-2, 22 FEB 2024 to 21 MAR 2024

LOC RWY 28L
MONTEREY RGNL (MRY)

LOC/DME I-MTB	APP CRS	Rwy ldg	7000
110.7	278°	TDZE	257
Chan 44		Apt Elev	257

DME required. DME or RADAR required for procedure entry.

Circling NA south of Rwy 10R-28L. Rwy 28L helicopter visibility reduction below ¾ SM NA.

MISSED APPROACH: Climb to 3000 then climbing right turn to 5000 on heading 360° and SNS VORTAC R-264 to SNS VORTAC and hold.

ATIS	NORCAL APP CON	MONTEREY TOWER★	GND CON	CLNC DEL	UNICOM
119.25	133.0 251.15 (001°-135°) 127.15 307.125 (136°-360°)	118.4 (CTAF)L 257.8	120.875 348.6	135.45	122.95

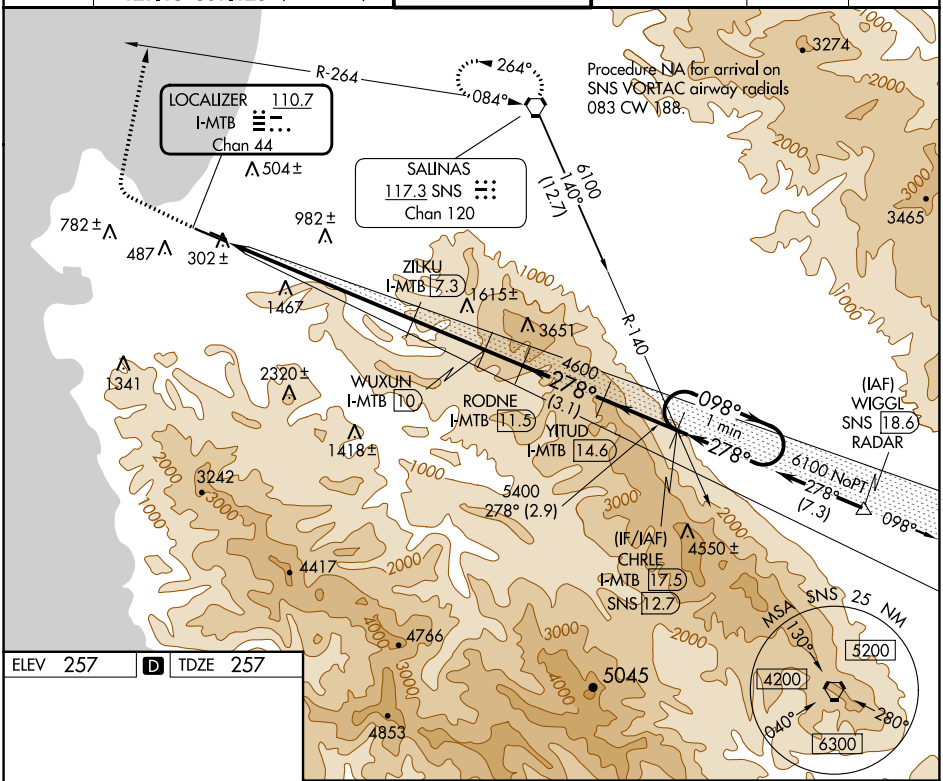

ELEV 257 | D | TDZE 257

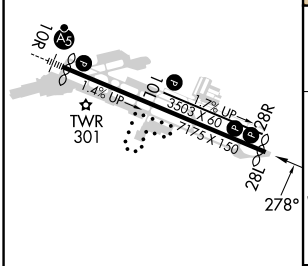

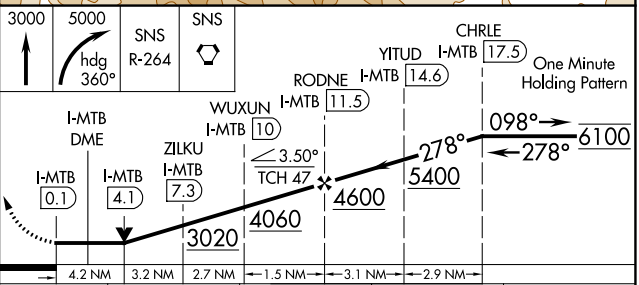

CATEGORY	A	B	C	D
S-LOC 28L	1860-1¼ 1603 (1700-1¼)	1860-1½ 1603 (1700-1½)	1860-3	1603 (1700-3)
C CIRCLING	1860-1¼ 1603 (1700-1¼)	1860-1½ 1603 (1700-1½)	1860-3	1603 (1700-3)

MIRL Rwy 10L-28R
HIRL Rwy 10R-28L L
REIL Rwy 28L L
REIL Rwys 10L and 28R

SW-2, 22 FEB 2024 to 21 MAR 2024

SW-2, 22 FEB 2024 to 21 MAR 2024

WAAS CH 69602 W10A	APP CRS 098°	Rwy ldg 7000 TDZE 198 Apt Elev 257

RNAV (GPS) RWY 10R
MONTEREY RGNL (MRY)

RNP APCH.

Circling NA south of Rwys 10R and 28L. For uncompensated Baro-VNAV systems, LNAV/VNAV NA below 0°C or above 54°C. For inop ALS, increase LPV visibility all Cats to 1⅞ SM, LNAV/VNAV visibility all Cats and LNAV Cat C/D to 2½ SM.

MALSR

MISSED APPROACH: Climb to 1000 then climbing left turn to 5000 direct SNS VORTAC and hold, continue climb-in-hold to 5000.

ATIS	NORCAL APP CON	MONTEREY TOWER ★	GND CON	CLNC DEL	UNICOM
119.25	133.0 251.15 (001°-135°) 127.15 307.125 (136°-360°)	118.4 (CTAF) L 257.8	120.875 348.6	135.45	122.95

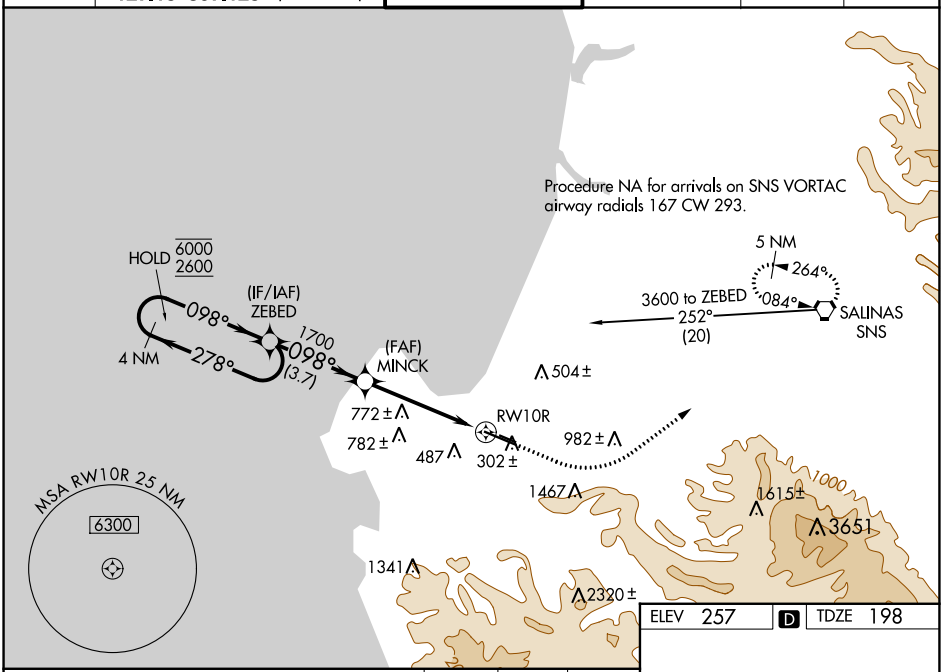

ELEV 257 D TDZE 198

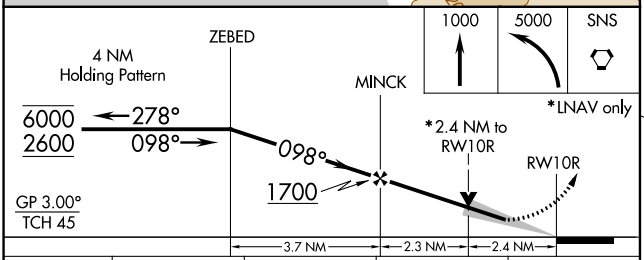

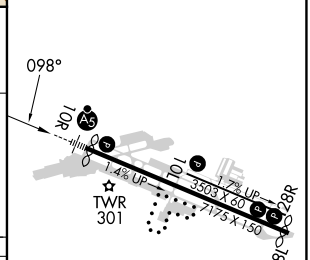

CATEGORY	A	B	C	D
LPV DA	718-1½ 520 (500-1½)			
LNAV/VNAV DA	789-1¾ 591 (600-1¾)			
LNAV MDA	980/24 782 (800-½)	980/40 782 (800-¾)	980-1¾ 782 (800-1¾)	
C CIRCLING	980-1 723 (800-1)	980-1¼ 723 (800-1¼)	1280-3 1023 (1100-3)	NA

MIRL Rwy 10L-28R
HIRL Rwy 10R-28L L
REIL Rwy 28L L
REIL Rwys 10L and 28R

SW-2, 22 FEB 2024 to 21 MAR 2024

SW-2, 22 FEB 2024 to 21 MAR 2024

RACEWAY VISUAL RWY 28L

AL-271 (FAA)

MONTEREY RGNL (MRY)
MONTEREY, CALIFORNIA

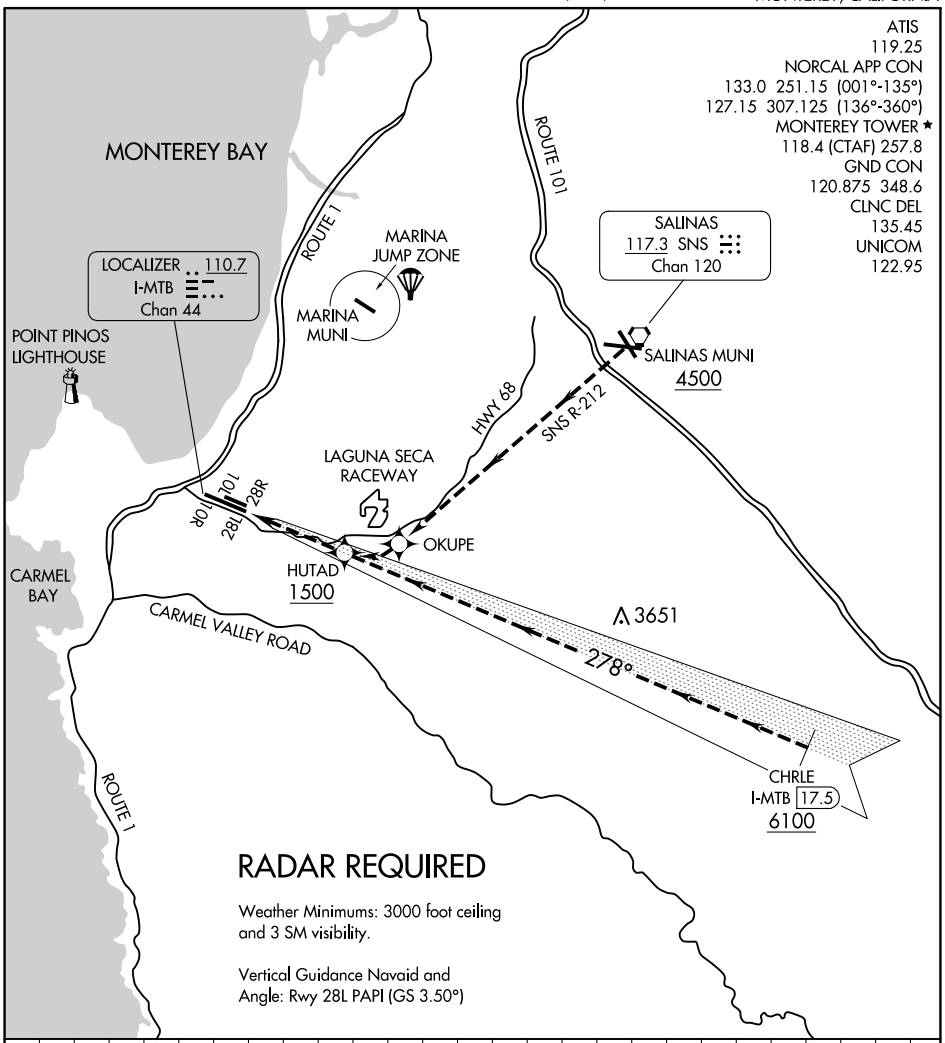

SW-2, 22 FEB 2024 to 21 MAR 2024

SW-2, 22 FEB 2024 to 21 MAR 2024

RACEWAY VISUAL APPROACH RWY 28L

PROCEDURE NOT AUTHORIZED AT NIGHT.

From the east, proceed to Salinas Municipal Airport, then proceed southwest, remaining east of State Highway 68 until abeam Laguna Seca Raceway.
From the southeast, proceed from CHRLE on 278° course to HUTAD (1 mile south of Laguna Seca Raceway).

APP CRS	Rwy ldg	7000
278°	TDZE	257
	Apt Elev	257

RNAV (RNP) Z RWY 28L
MONTEREY RGNL (MRY)

For uncompensated Baro-VNAV systems, procedure NA below 0°C (32°F) or above 48°C (120°F). RF required. GPS required.

MISSED APPROACH: Climb to 5500 on track 278° to URUYU, right turn to CUGVU, and on track 101° to SNS VORTAC and hold.

ATIS	NORCAL APP CON	MONTEREY TOWER★	GND CON	CLNC DEL	UNICOM
119.25	133.0 251.15 (001°-135°) 127.15 307.125 (136°-360°)	118.4 (CTAF) L 257.8	120.875 348.6	135.45	122.95

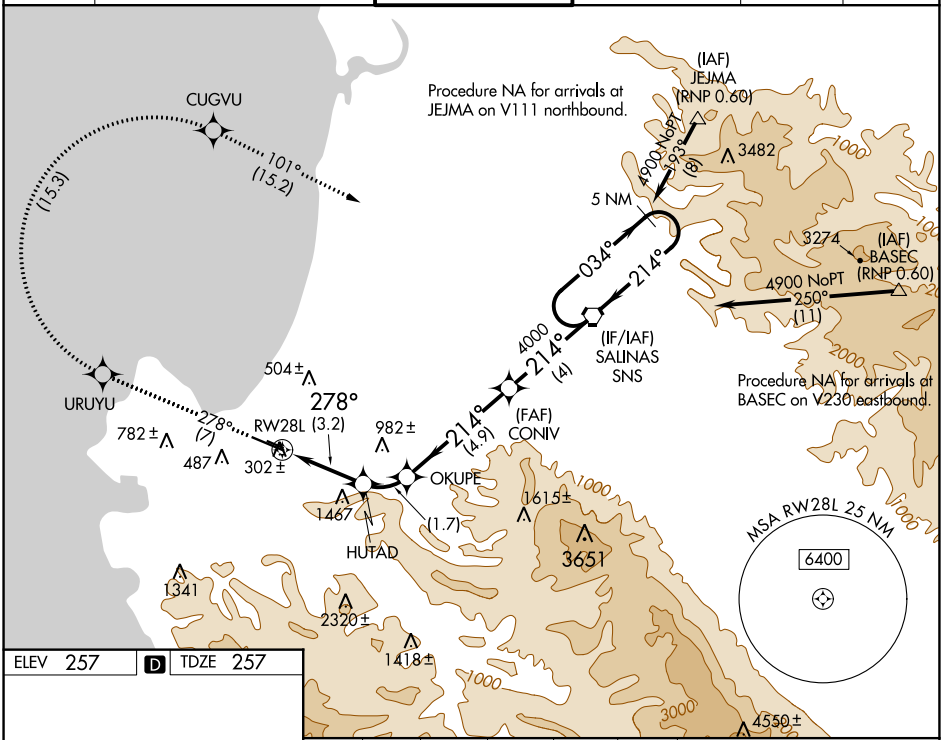

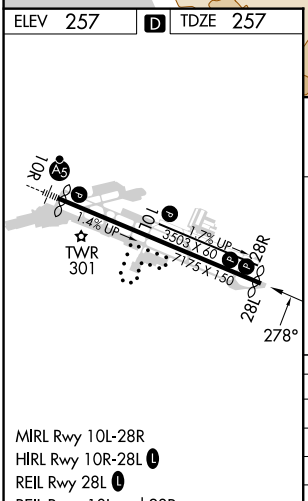

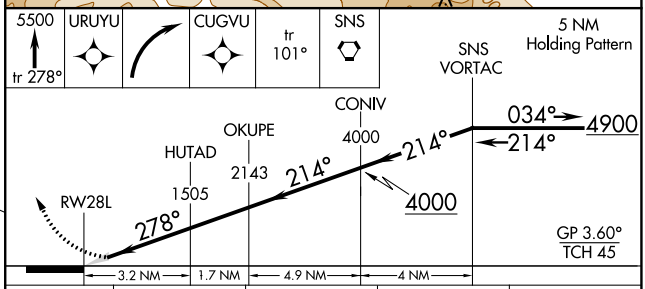

CATEGORY	A	B	C	D
RNP 0.10 DA	527/45	270 (300-⅞)		NA
RNP 0.15 DA	767- 1½	510 (600-1½)		NA
RNP 0.20 DA	1236-3	979 (1000-3)		NA

AUTHORIZATION REQUIRED

MIRL Rwy 10L-28R
HIRL Rwy 10R-28L L
REIL Rwy 28L L
REIL Rwys 10L and 28R

SW-2, 22 FEB 2024 to 21 MAR 2024

SW-2, 22 FEB 2024 to 21 MAR 2024

WAAS CH 61237 W28A	APP CRS 261°	Rwy ldg 7000 TDZE 257 Apt Elev 257

RNAV (GPS) Y RWY 28L
MONTEREY RGNL (MRY)

Circling NA South of Rwy 28L-10R. DME/DME RNP-0.3 NA.
Helicopter visibility reduction below RVR 4000 NA.

MISSED APPROACH: Climbing right turn to 6000 direct SNS VORTAC and hold, continue climb-in-hold to 6000.

ATIS	NORCAL APP CON	MONTEREY TOWER ★	GND CON	CLNC DEL	UNICOM
119.25	133.0 251.15 (001°-135°) 127.15 307.125 (136°-360°)	118.4 (CTAF) L 257.8	120.875 348.6	135.45	122.95

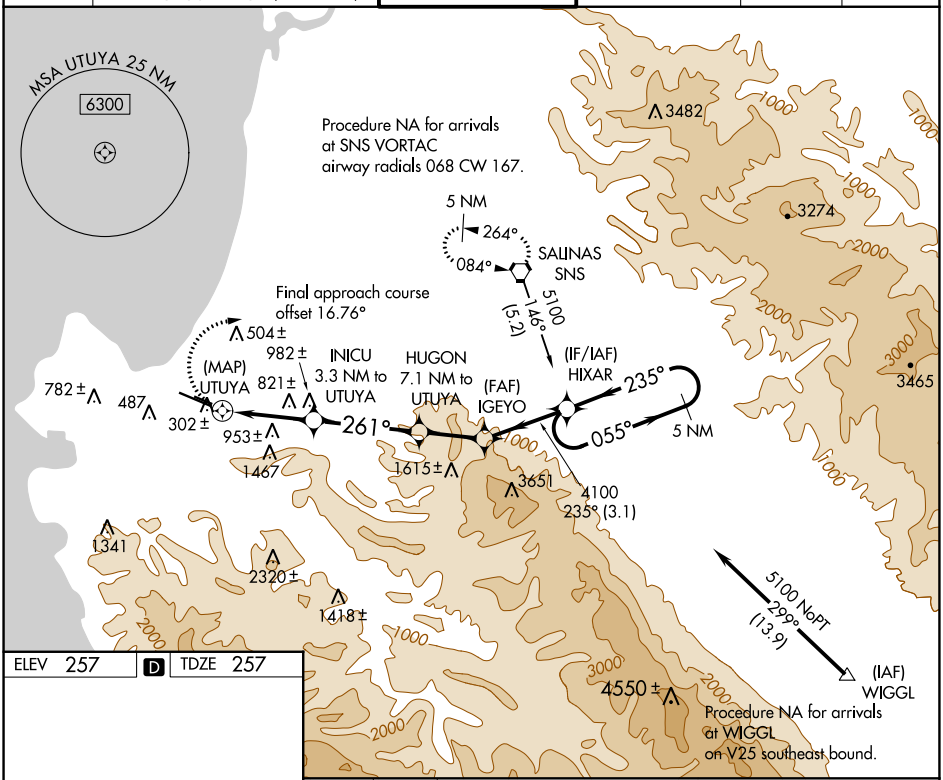

ELEV 257 D TDZE 257

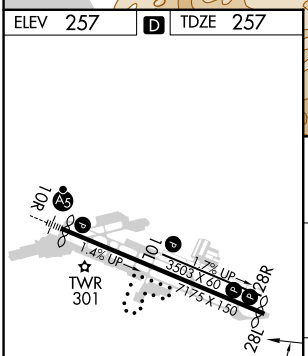

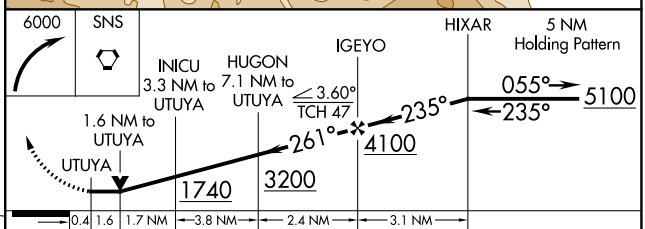

CATEGORY	A	B	C	D
LP MDA	1080/55 823 (900-1)	1080/60 823 (900-1¼)	1080-2½ 823 (900-2½)	NA
LNAV MDA	1120/55 863 (900-1)	1120/60 863 (900-1¼)	1120-2½ 863 (900-2½)	NA
C CIRCLING	1120-1¼ 863 (900-1¼)		1260-3 1003 (1100-3)	NA

MIRL Rwy 10L-28R
HIRL Rwy 10R-28L L
REIL Rwy 28L L
REIL Rwys 10L and 28R

SW-2, 22 FEB 2024 to 21 MAR 2024