WAAS CH 50322 W15A	APP CRS 151°	Rwy ldg 3601 TDZE 1569 Apt Elev 1570

RNAV (GPS) RWY 15
MILLER MUNI (MKA)

RNP APCH.

Baro-VNAV NA. Use Huron altimeter setting.

NA

MISSED APPROACH: Climb to 3700 direct TERNR and hold.

HON ASOS	MINNEAPOLIS CENTER	CTAF	GCO	122.8 L
118.125	125.1 269.1	122.9	121.725	

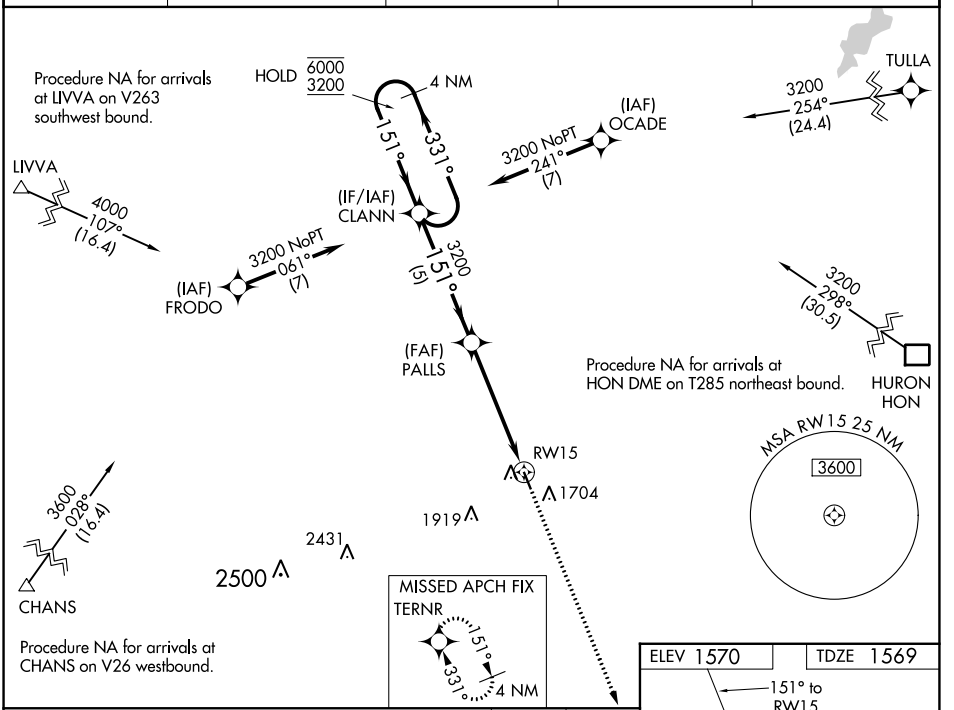

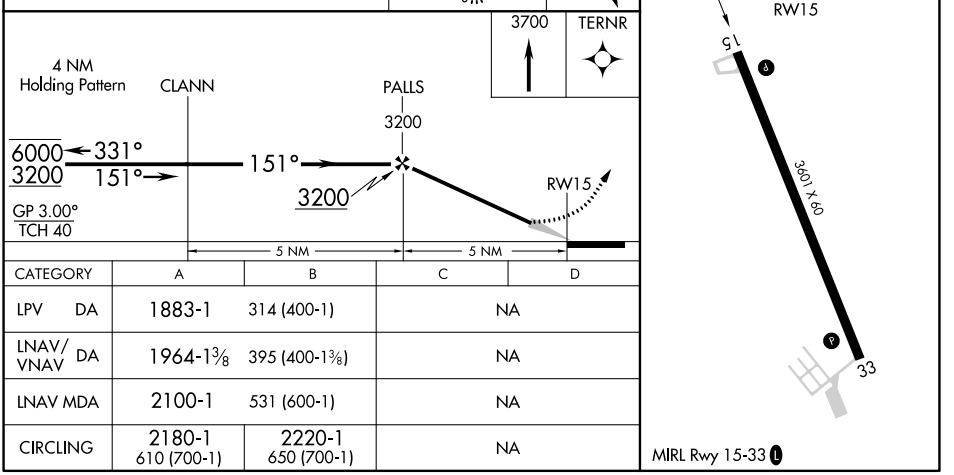

CATEGORY	A	B	C	D
LPV DA	1883-1	314 (400-1)	NA	
LNAV/VNAV DA	1964-1 3/8	395 (400-1 3/8)	NA	
LNAV MDA	2100-1	531 (600-1)	NA	
CIRCLING	2180-1 610 (700-1)	2220-1 650 (700-1)	NA	

NC-1, 22 FEB 2024 to 21 MAR 2024

WAAS CH 97522 W33A	APP CRS 331°	Rwy ldg 3601 TDZE 1570 Apt Elev 1570

RNAV (GPS) RWY 33
MILLER MUNI (MKA)

RNP APCH - GPS.

T A NA Rwy 33 helicopter visibility reduction below ¾ SM NA. Use Huron altimeter setting.

MISSED APPROACH: Climb to 3200 direct CLANN and hold.

HON ASOS	MINNEAPOLIS CENTER	CTAF	GCO	
118.125	125.1 269.1	122.9	121.725	122.8 L

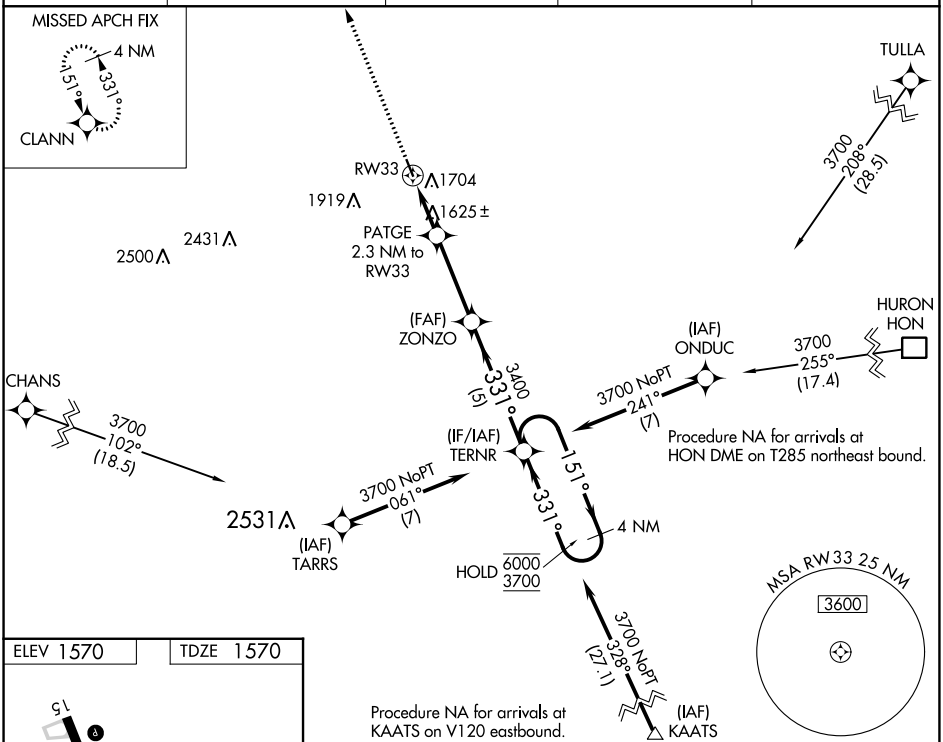

ELEV 1570 TDZE 1570

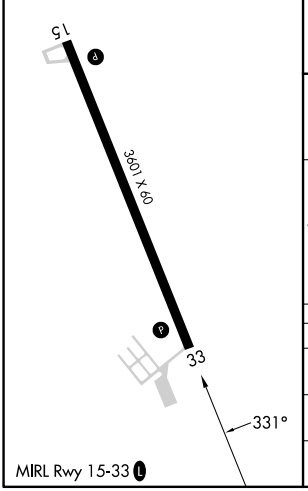

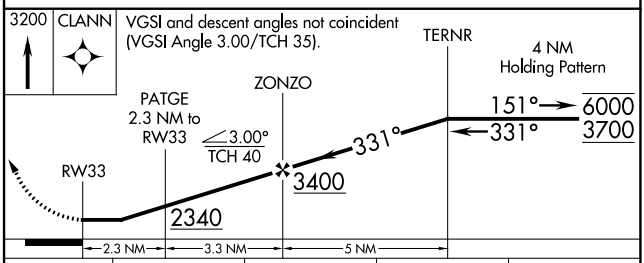

CATEGORY	A	B	C	D
LP MDA	2000-1 430 (500-1)		NA	
LNAV MDA	2080-1 510 (600-1)		NA	
CIRCLING	2180-1 610 (700-1)	2220-1 650 (700-1)	NA	

NC-1, 22 FEB 2024 to 21 MAR 2024
NC-1, 22 FEB 2024 to 21 MAR 2024