LOC/DME I-LRU 109.3 Chan 30	APP CRS 307°	Rwy ldg 7500 TDZE 4444 Apt Elev 4457

ILS or LOC RWY 30
LAS CRUCES INTL (LRU)

T NA — DME required. When local altimeter setting not received, use Deming altimeter setting: increase DA to 4758 feet and all visibilities ⅛ mile; increase all MDA 120 feet and visibility Cat C and D ½ mile. VDP NA when using Deming altimeter setting.

MALSR A5

MISSED APPROACH: Climb to 5100 then climbing left turn to 9000 on heading 139° and on DMN VORTAC R-094 to MOLLY INT/DMN 46.7 DME and hold, continue climb-in-hold to 9000.

AWOS-3	ALBUQUERQUE CENTER	UNICOM
119.025	128.2 285.5	122.7 (CTAF) L

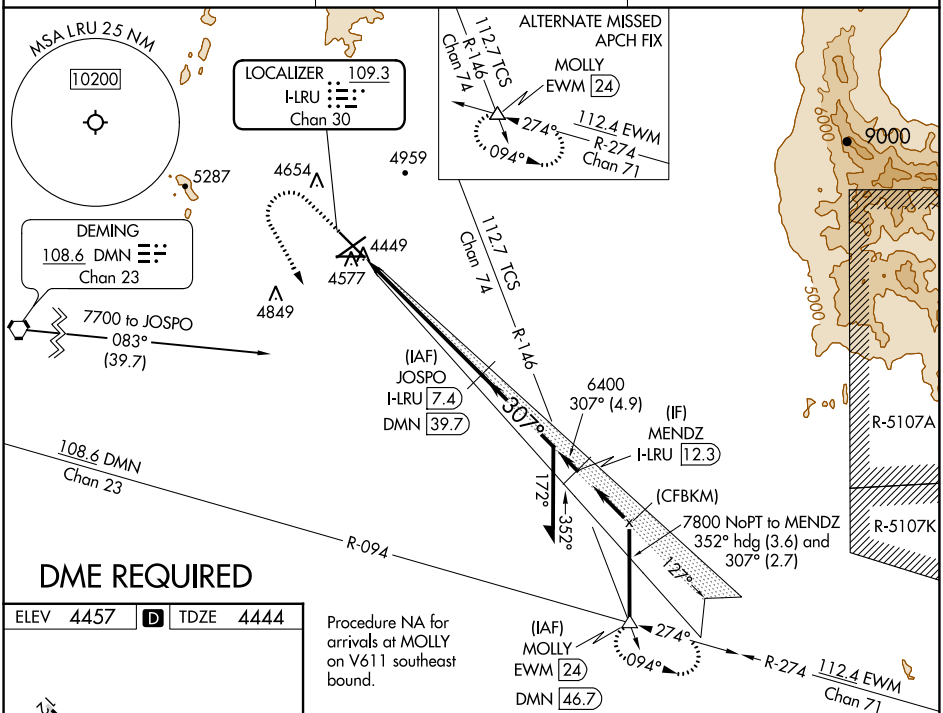

ELEV 4457	D	TDZE 4444

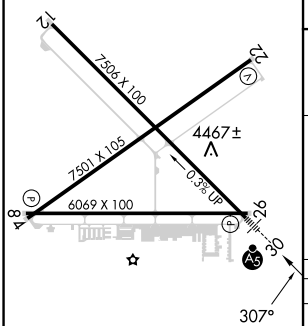

REIL Rwy 12
HIRL Rwy 12-30 L
MIRL Rwys 4-22 and 8-26 L

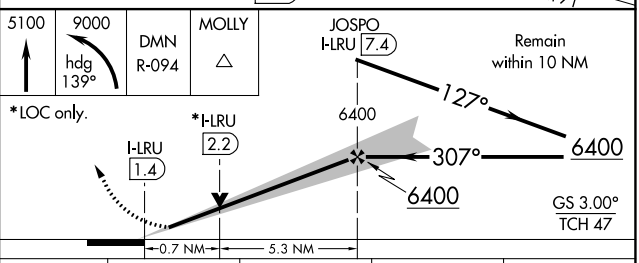

CATEGORY	A	B	C	D
S-ILS 30	4644-½ 200 (200-½)			
S-LOC 30	4720-½ 276 (300-½)			
C CIRCLING	4900-1 443 (500-1)	5040-1 583 (600-1)	5320-2½ 863 (900-2½)	5320-2¾ 863 (900-2¾)

SW-1, 22 FEB 2024 to 21 MAR 2024

SW-1, 22 FEB 2024 to 21 MAR 2024

WAAS CH 93836 W12A	APP CRS 127°	Rwy ldg 7506 TDZE 4457 Apt Elev 4457

RNAV (GPS) RWY 12
LAS CRUCES INTL (LRU)

For uncompensated Baro-VNAV systems, LNAV/VNAV NA below -12 °C (11°F) or above 49°C (120°F). DME/DME RNP-0.3 NA. Helicopter visibility reduction below ¾ SM NA. Baro-VNAV and VDP NA when using Deming altimeter setting.
When local altimeter setting not received, use Deming altimeter setting: increase LPV DA to 4821 feet and LNAV/VNAV DA to 4824 feet and all visibilities ½ mile; increase all MDA 120 feet and visibility Cat C and D ½ mile.

MISSED APPROACH: Climb to 5800 then climbing right turn to 8100 direct IPATE and hold.

AWOS-3	ALBUQUERQUE CENTER	UNICOM
119.025	128.2 285.5	122.7 (CTAF) L

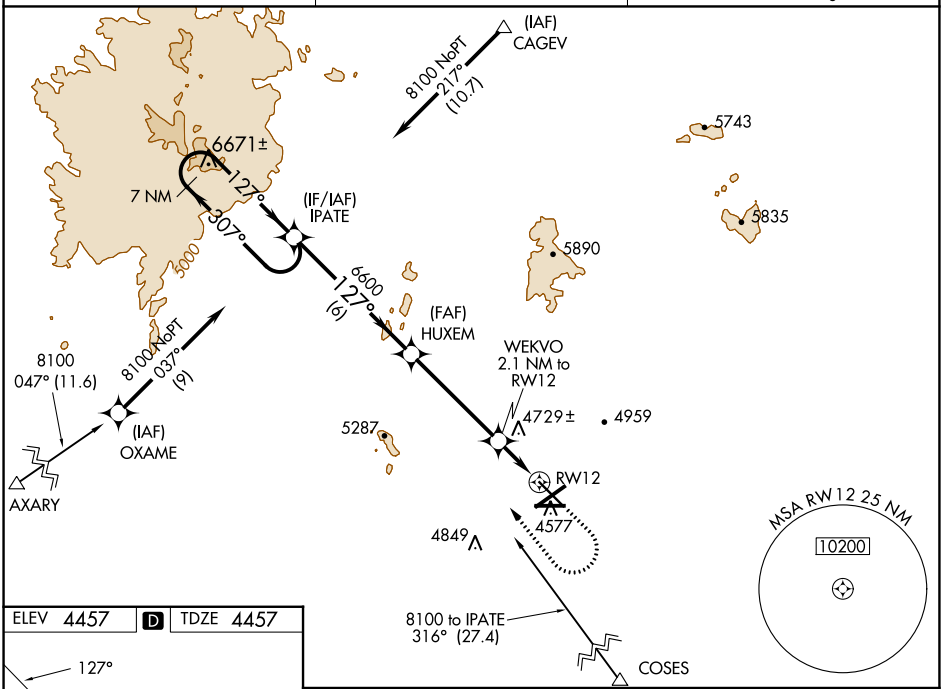

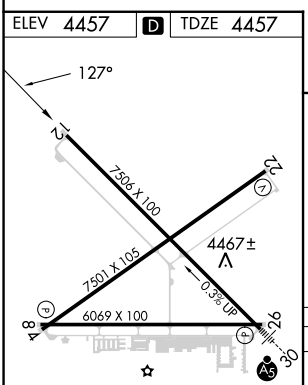

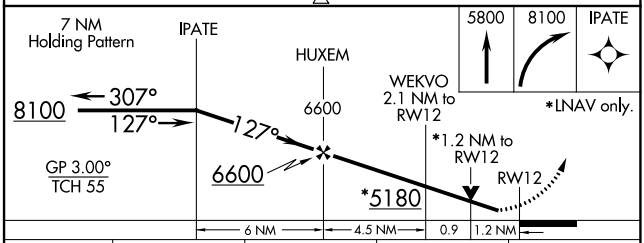

CATEGORY	A	B	C	D
LPV DA	4707-¾ 250 (300-¾)			
LNAV/VNAV DA	4710-¾ 253 (300-¾)			
LNAV MDA	4900-1 443 (500-1)		4900-1⅜ 443 (500-1⅜)	
C CIRCLING	4900-1 443 (500-1)	5040-1 583 (600-1)	5320-2½ 863 (900-2½)	5320-2¾ 863 (900-2¾)

REIL Rwy 12
HIRL Rwy 12-30 L
MIRL Rwys 4-22 and 8-26 L

SW-1, 22 FEB 2024 to 21 MAR 2024

SW-1, 22 FEB 2024 to 21 MAR 2024

WAAS CH 63136 W30A	APP CRS 307°	Rwy ldg 7500 TDZE 4444 Apt Elev 4457

RNAV (GPS) RWY 30
LAS CRUCES INTL (LRU)

For uncompensated Baro-VNAV systems, LNAV/VNAV NA below -12°C (11°F) or above 51°C (124°F). DME/DME RNP- 0.3 NA. Baro-VNAV and VDP NA when using Deming altimeter setting. When local altimeter setting not received, use Deming altimeter setting: increase LPV DA to 4758 feet, LNAV/VNAV DA to 4863 feet and all visibilities ⅜ mile; increase all MDA 120 feet and visibility Cat C and D ½ mile.

MALSR

MISSED APPROACH: Climb to 9000 direct IPATE and hold, continue climb-in-hold to 9000.

AWOS-3	ALBUQUERQUE CENTER	UNICOM
119.025	128.2 285.5	122.7 (CTAF) L

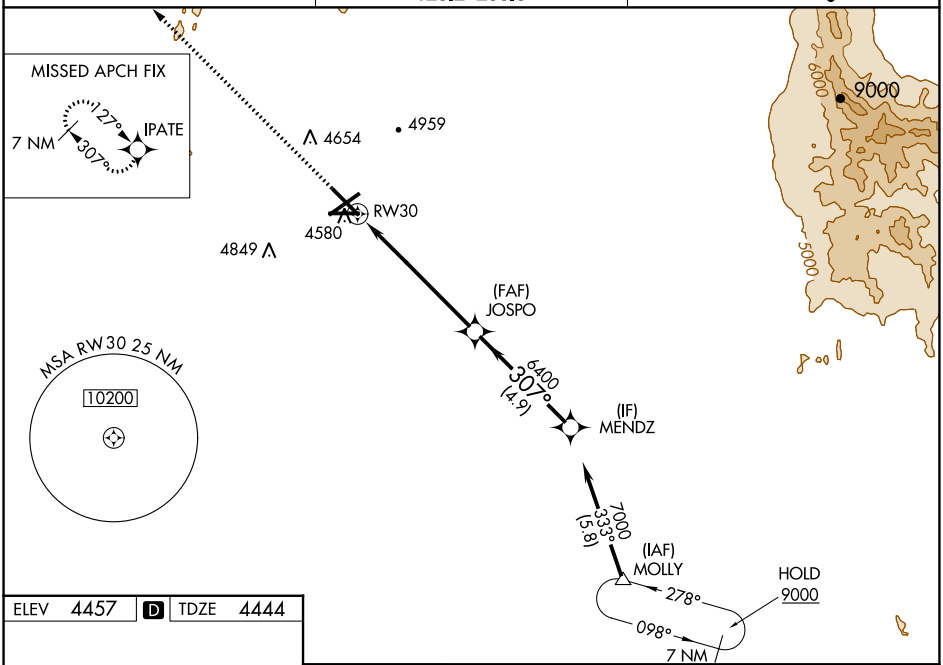

ELEV 4457 D TDZE 4444

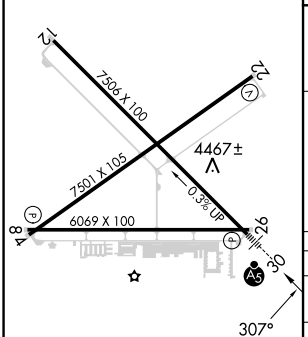

REIL Rwy 12
HIRL Rwy 12-30 L
MIRL Rwys 4-22 and 8-26 L

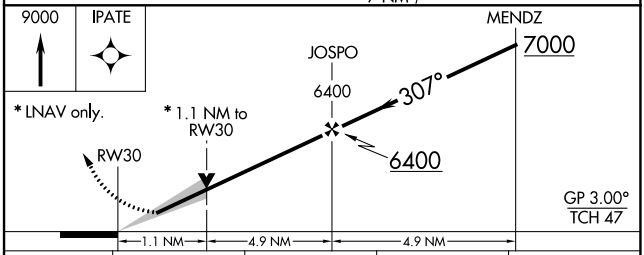

CATEGORY	A	B	C	D
LPV DA	4644-½ 200 (200-½)			
LNAV/VNAV DA	4749-⅝ 305 (300-⅝)			
LNAV MDA	4840-½ 396 (400-½)		4840-⅝ 396 (400-⅝)	
C CIRCLING	4900-1 443 (500-1)	5040-1 583 (600-1)	5320-2½ 863 (900-2½)	5320-2¾ 863 (900-2¾)

SW-1, 22 FEB 2024 to 21 MAR 2024