22083

BROAD CREEK VISUAL RWY 3

AL-5709 (FAA)

HILTON HEAD (HXD)

HILTON HEAD ISLAND, SOUTH CAROLINA

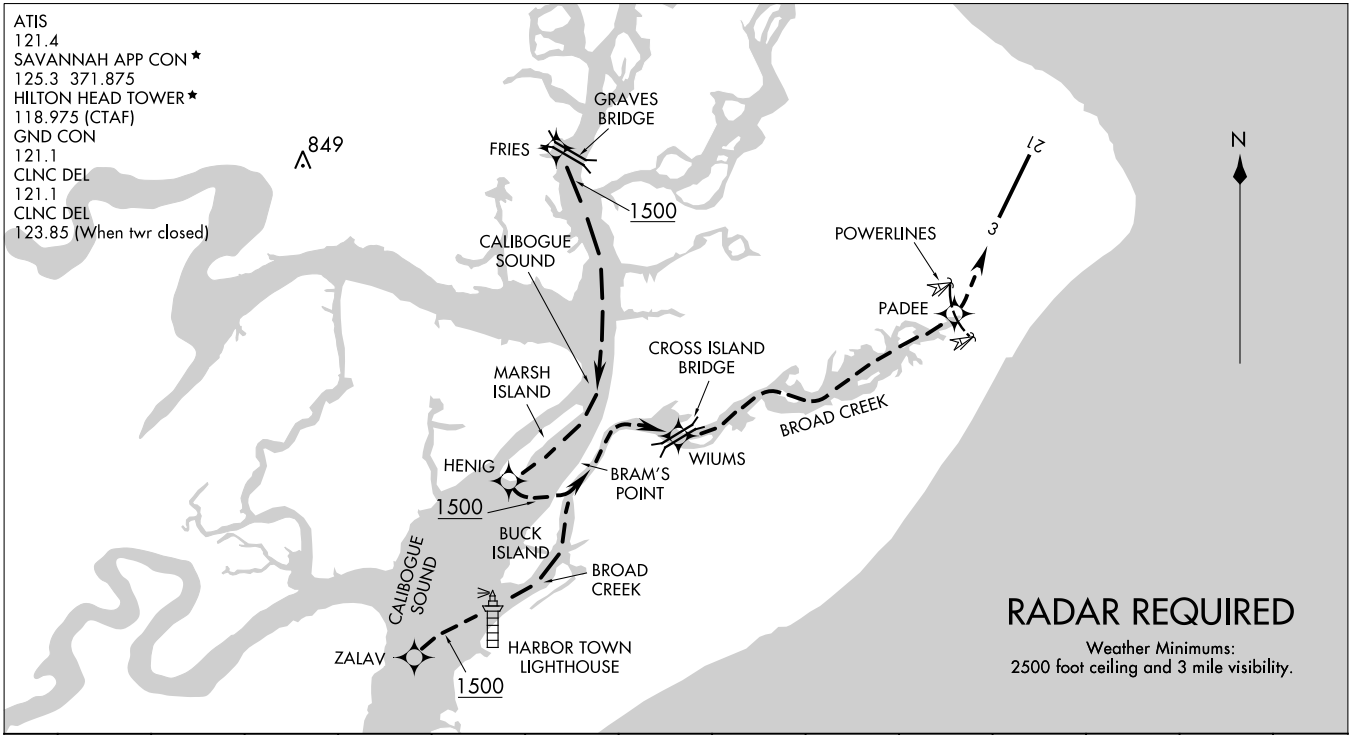

BROAD CREEK VISUAL RWY 3

Procedure not authorized at night.
Remain over water/marshland as much as practical.

BROAD CREEK VISUAL RWY 3

Orig 31JUL08

32° 13'N-80° 42'W

HILTON HEAD ISLAND, SOUTH CAROLINA

HILTON HEAD (HXD)

LOC RWY 21
HILTON HEAD (HXD)

LOC/DME I-HXD	APP CRS	Rwy ldg	4597
111.3	213°	TDZE	18
Chan 50		Apt Elev	19

NA

Rwy 21 helicopter visibility reduction below ¾ SM NA. DME required.

MISSED APPROACH: Climb to 800 then climbing right turn to 2000 on SAV R-085 to SELER/SAV 21.5 DME and hold, continue climb-in-hold to 2000.

ATIS	SAVANNAH APP CON ★	HILTON HEAD TOWER ★	GND CON	CLNC DEL	CLNC DEL
121.4	125.3 371.875	118.975 (CTAF) L	121.1	121.1	123.85 (When twr closed)

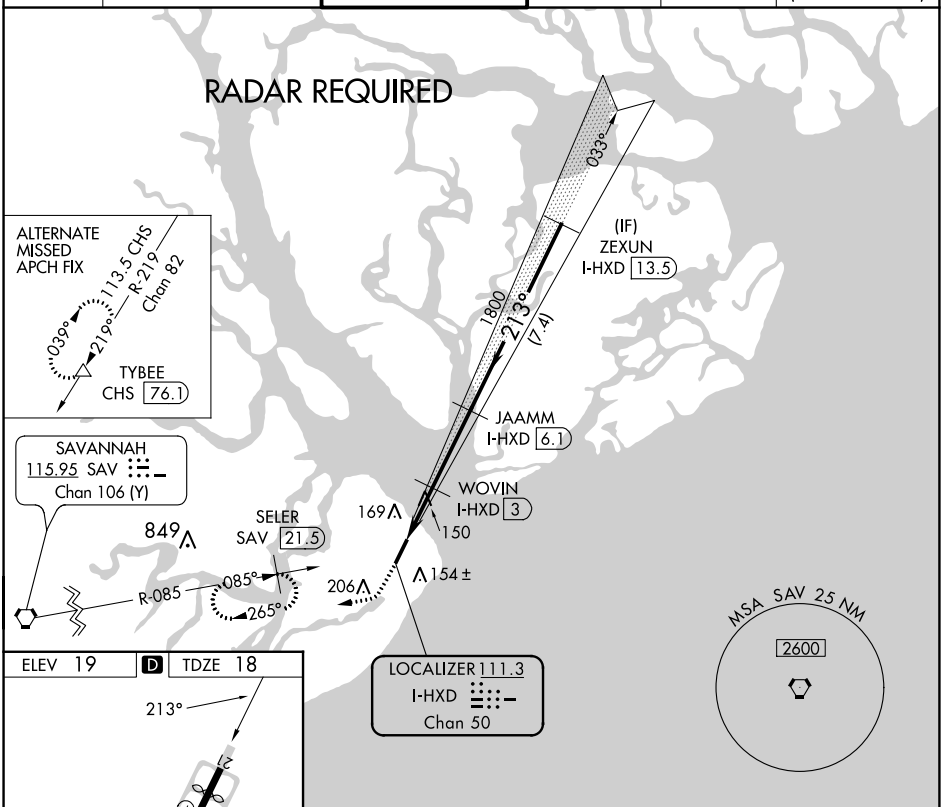

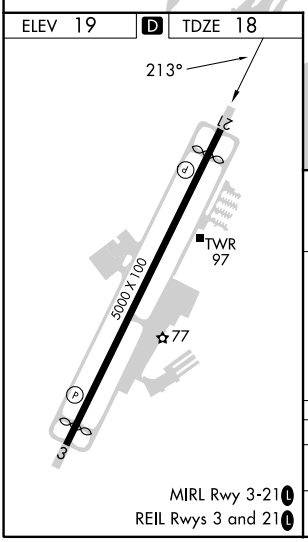

MIRL Rwy 3-21 L
REIL Rwys 3 and 21 L

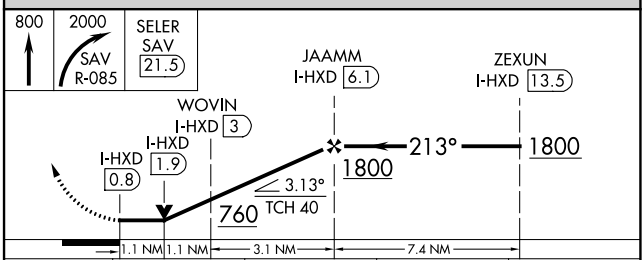

CATEGORY	A	B	C	D
S-21	400-1 382 (400-1)		400-1⅛	382 (400-1⅛)
C CIRCLING	480-1 461 (500-1)	520-1 501 (600-1)	520-1½ 501 (600-1½)	580-2 561 (600-2)

SE-2, 22 FEB 2024 to 21 MAR 2024
SE-2, 22 FEB 2024 to 21 MAR 2024

RNAV (GPS) RWY 21
HILTON HEAD (HXD)

WASS CH 77641 W21A	APP CRS 213°	Rwy ldg 4597 TDZE 18 Apt Elev 19

For uncompensated Baro-VNAV systems, LNAV/VNAV NA below -15°C (5°F) or above 54°C (130°F). DME/DME RNP-0.3 NA. Rwy 21 helicopter visibility reduction below ¾ SM NA.

MISSED APPROACH: Climb to 1900 direct GORGE and hold.

ATIS	SAVANNAH APP CON ★	HILTON HEAD TOWER ★	GND CON	CLNC DEL	CLNC DEL (When twr closed)
121.4	125.3 371.875	118.975 (CTAF) L	121.1	121.1	123.85

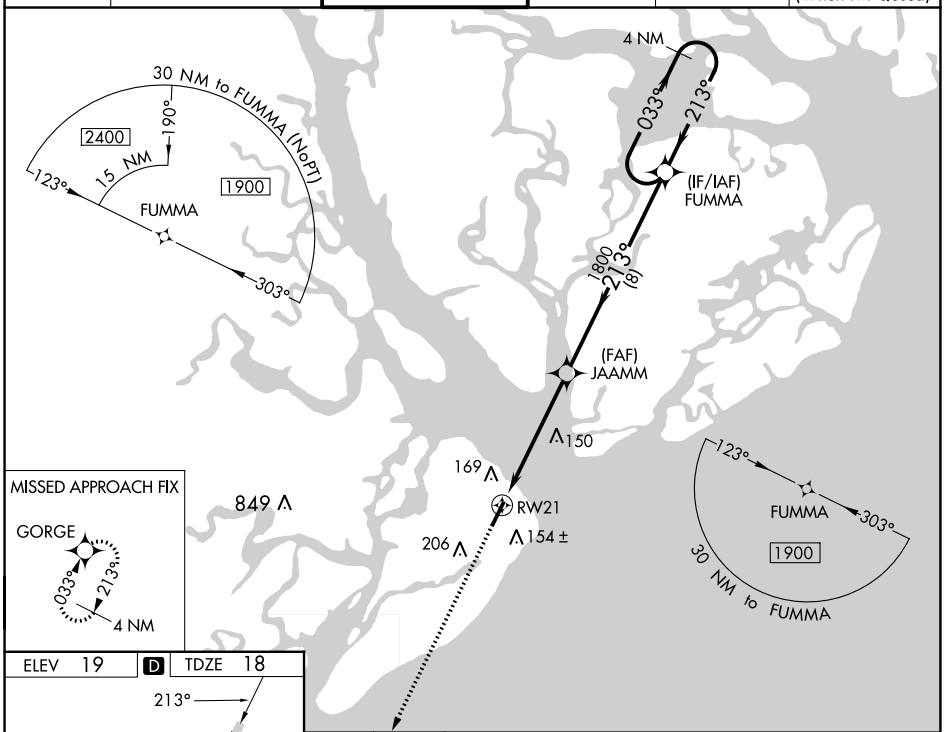

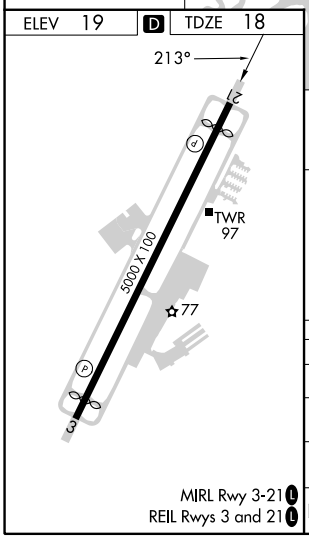

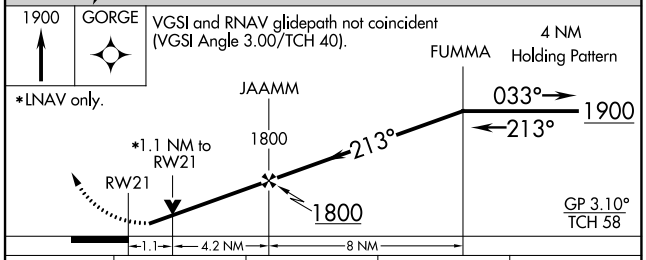

CATEGORY	A	B	C	D
LPV DA	340-1 322 (400-1)			
LNAV/VNAV DA	293-⅞ 275 (300-⅞)			
LNAV MDA	480-1 462 (500-1)		480-1⅜ 462 (500-1⅜)	
C CIRCLING	480-1 461 (500-1)	520-1 501 (600-1)	520-1½ 501 (600-1½)	580-2 561 (600-2)

SE-2, 22 FEB 2024 to 21 MAR 2024
SE-2, 22 FEB 2024 to 21 MAR 2024

RNAV (GPS) RWY 3
HILTON HEAD (HXD)

WAAS CH 45641 W03A	APP CRS 033°	Rwy ldg 4703 TDZE 19 Apt Elev 19

For uncompensated Baro-VNAV systems, LNAV/VNAV NA below -15°C (5°F) or above 54°C (130°F). Rwy 3 helicopter visibility reduction below ¾ SM NA. DME/DME RNP-0.3 NA.

MISSED APPROACH: Climb to 1900 direct FUMMA and hold.

ATIS	SAVANNAH APP CON ★	HILTON HEAD TOWER ★	GND CON	CLNC DEL	CLNC DEL
121.4	125.3 371.875	118.975 (CTAF) L	121.1	121.1	123.85 (When twr closed)

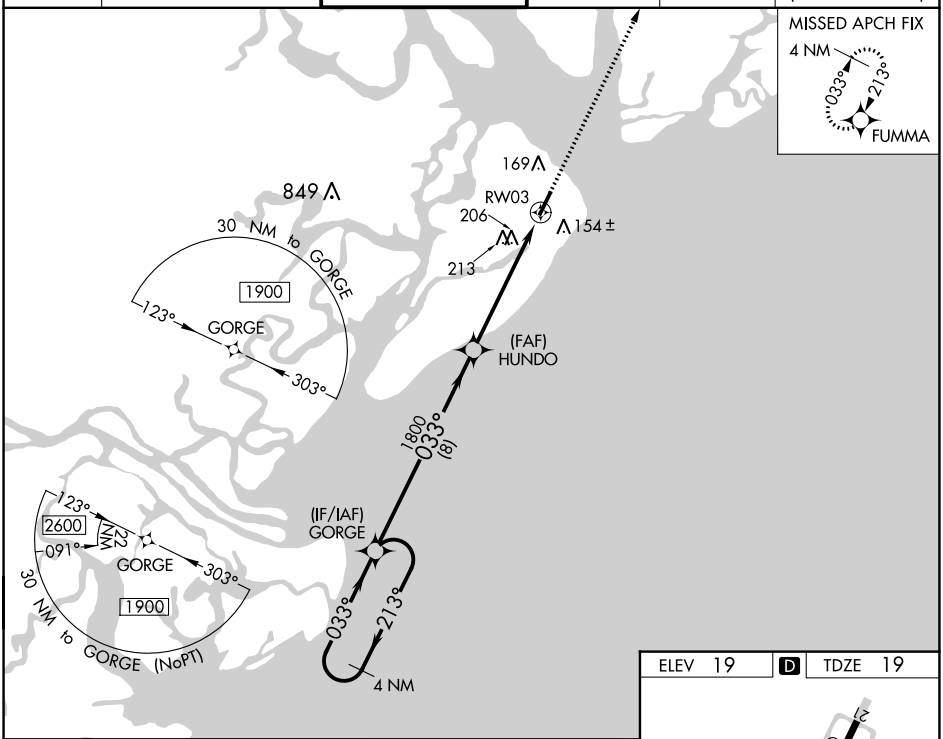

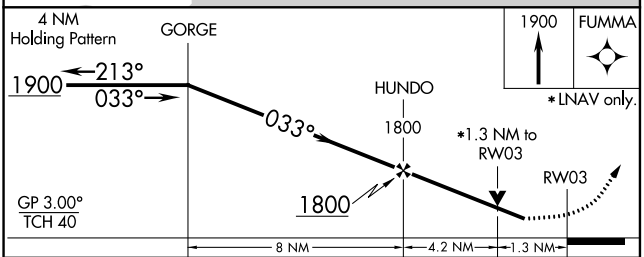

CATEGORY	A	B	C	D
LPV DA	321-1 302 (400-1)			
LNAV/VNAV DA	334-1 315 (400-1)			
LNAV MDA	480-1 461 (500-1)		480-1⅜ 461 (500-1⅜)	
C CIRCLING	480-1 461 (500-1)	520-1 501 (600-1)	520-1½ 501 (600-1½)	580-2 561 (600-2)

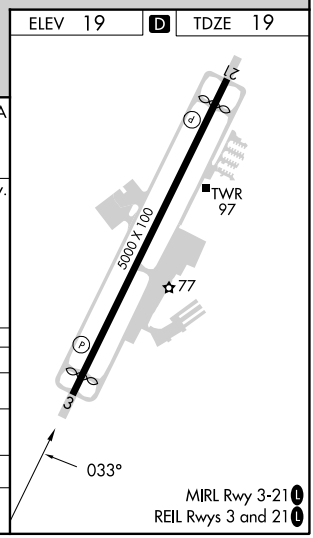

SE-2, 22 FEB 2024 to 21 MAR 2024

VOR-A
HILTON HEAD (HXD)

VORTAC SAV 115.95 Chan 106 (Y)	APP CRS 085°	Rwy ldg N/A TDZE N/A Apt Elev 19

DME required

MISSED APPROACH: Climb to 800 then climbing right turn to 2000 on SAV R-085 to SELER/21.5 DME and hold, continue climb-in-hold to 2000.

ATIS	SAVANNAH APP CON ★	HILTON HEAD TOWER ★	GND CON	CLNC DEL	CLNC DEL
121.4	125.3 371.875	118.975 (CTAF) L	121.1	121.1	123.85 (When twr closed)

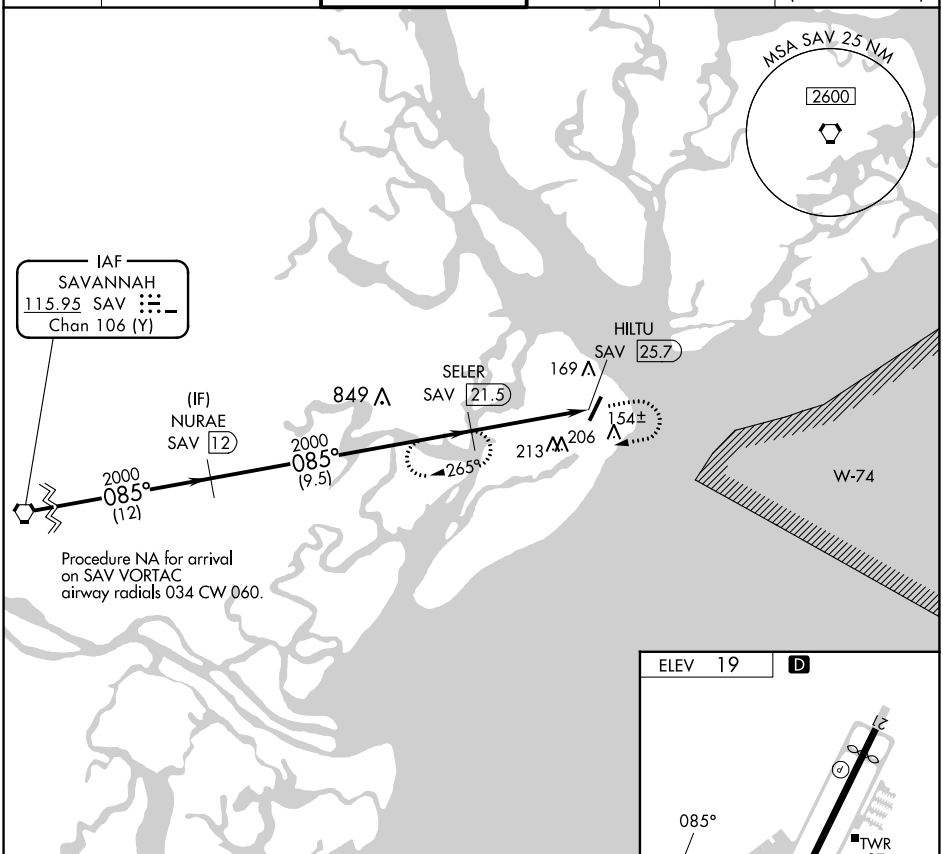

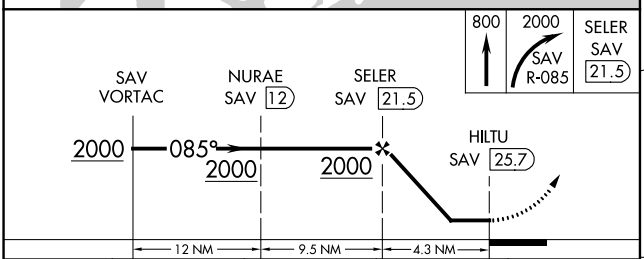

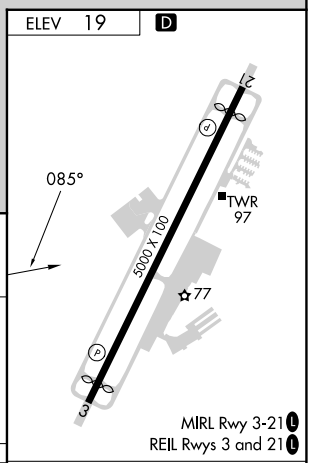

CATEGORY	A	B	C	D
C CIRCLING	800-1 781 (800-1)		800-2¼ 781 (800-2¼)	800-2½ 781 (800-2½)

FAF to MAP 4.3 NM					
Knots	60	90	120	150	180
Min:Sec	4:18	2:52	2:09	1:43	1:26

SE-2, 22 FEB 2024 to 21 MAR 2024

SE-2, 22 FEB 2024 to 21 MAR 2024