ILS or LOC RWY 4
FAYETTEVILLE RGNL/GRANNIS FLD (FAY)

LOC/DME I-GRA	APP CRS	Rwy ldg	6508
110.5	038°	TDZE	189
Chan 42		Apt Elev	189

DME required.

* RVR 1800 authorized with use of FD or AP or HUD to DA.

MALSR

MISSED APPROACH: Climb to 1100 then climbing right turn to 3000 on FAY VOR/DME R-131 to GANDS/FAY 14.6 DME and hold.

ATIS	FAYETTEVILLE APP CON	FAYETTEVILLE TOWER	GND CON
121.25	133.0 290.25	118.3 269.2	121.7 348.6

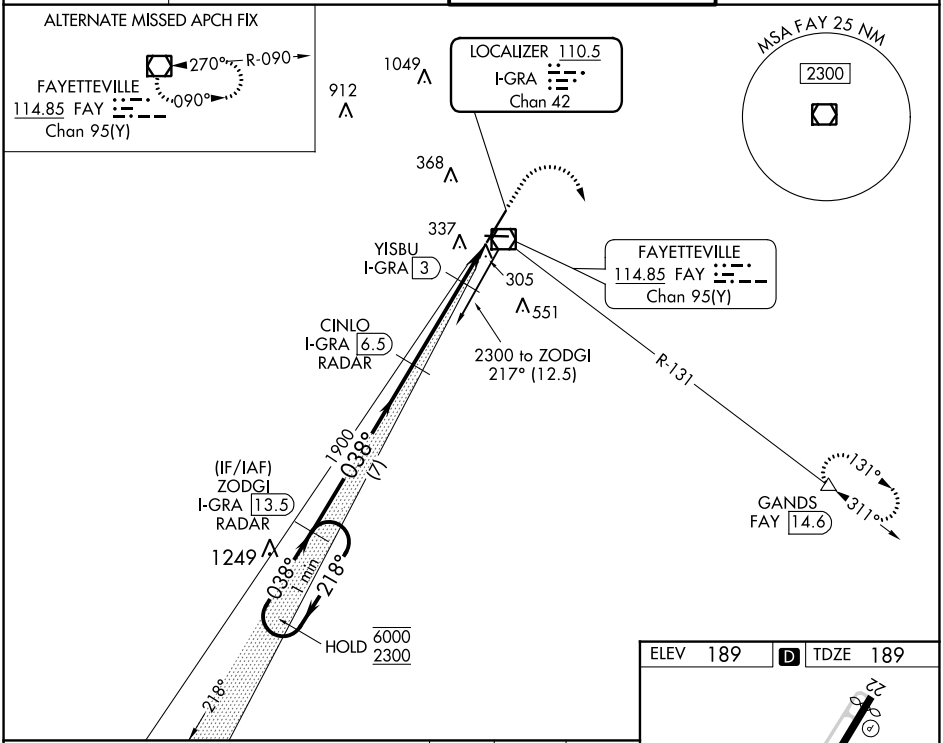

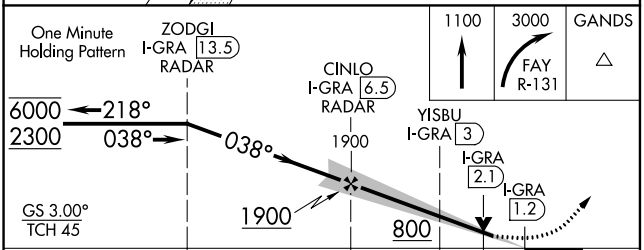

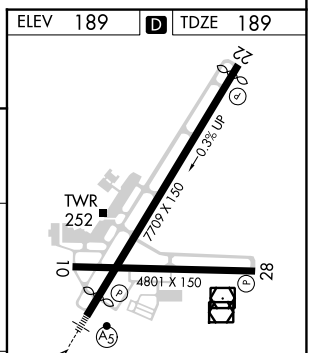

CATEGORY	A	B	C	D
S-ILS 4*	389/24 200 (200-½)			
S-LOC 4	520/24 331 (400-½)		520/26 331 (400-½)	
C CIRCLING	640-1 451 (500-1)	660-1 471 (500-1)	860-2 671 (700-2)	860-2¼ 671 (700-2¼)

FAF to MAP 5.2 NM

Knots	60	90	120	150	180
Min:Sec	5:12	3:28	2:36	2:05	1:44

SE-2, 22 FEB 2024 to 21 MAR 2024
SE-2, 22 FEB 2024 to 21 MAR 2024

LOC BC RWY 22
FAYETTEVILLE RGNL/GRANNIS FLD (FAY)

LOC/DME I-GRA	APP CRS	Rwy ldg	6413
110.5	218°	TDZE	180
Chan 42		Apt Elev	189

DME required.

T
A

MISSED APPROACH: Climb to 900 then climbing left turn to 3000 on heading 100° and on FAY VOR/DME R-131 to GANDS/FAY 14.6 DME and hold.

ATIS	FAYETTEVILLE APP CON	FAYETTEVILLE TOWER	GND CON
121.25	133.0 290.25	118.3 269.2	121.7 348.6

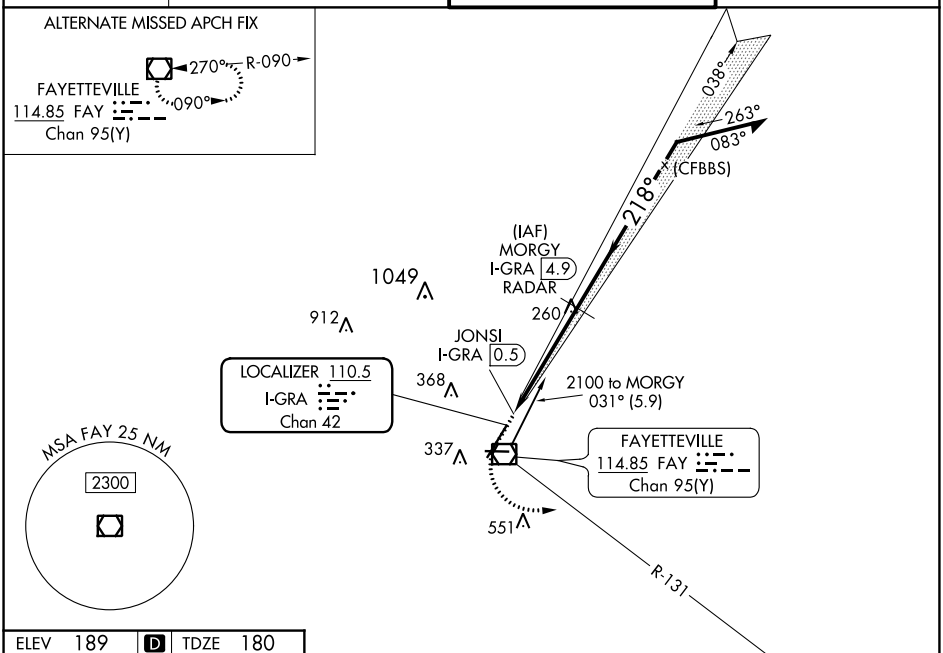

BACK COURSE

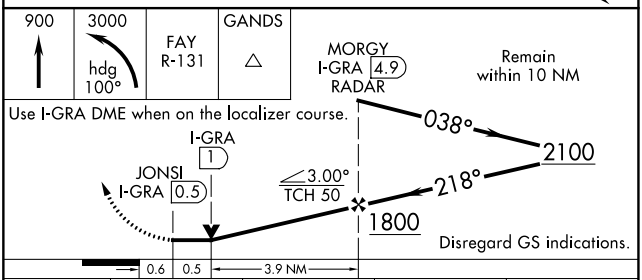

ELEV 189 D TDZE 180

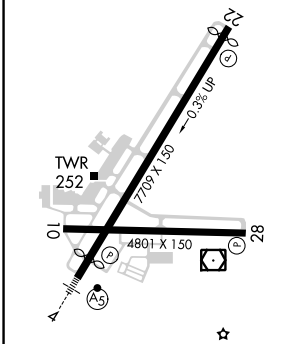

HIRL Rwy 4-22
MIRL Rwy 10-28
REIL Rwys 10, 28 and 22

FAF to MAP 4.4 NM

Knots	60	90	120	150	180
Min:Sec	4:24	2:56	2:12	1:46	1:28

CATEGORY	A	B	C	D
S-22	560-1 380 (400-1)			
C CIRCLING	640-1 451 (500-1)	660-1 471 (500-1)	860-2 671 (700-2)	860-2¼ 671 (700-2¼)

SE-2, 22 FEB 2024 to 21 MAR 2024

APP CRS	Rwy ldg	4801
086°	TDZE	188
	Apt Elev	189

RNAV (GPS) RWY 10
FAYETTEVILLE RGNL/GRANNIS FLD (FAY)

RNP APCH.

Rwy 10 helicopter visibility reduction below ¾SM NA.

MISSED APPROACH: Climb to 2600 direct JAGOB and hold.

ATIS	FAYETTEVILLE APP CON	FAYETTEVILLE TOWER	GND CON
121.25	133.0 290.25	118.3 269.2	121.7 348.6

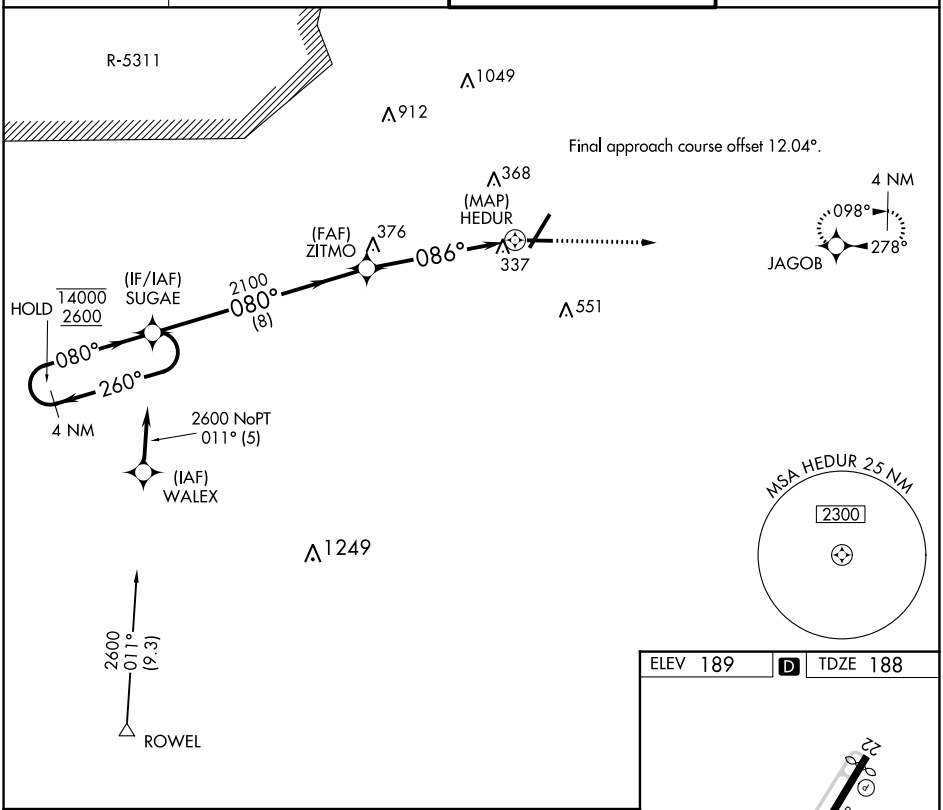

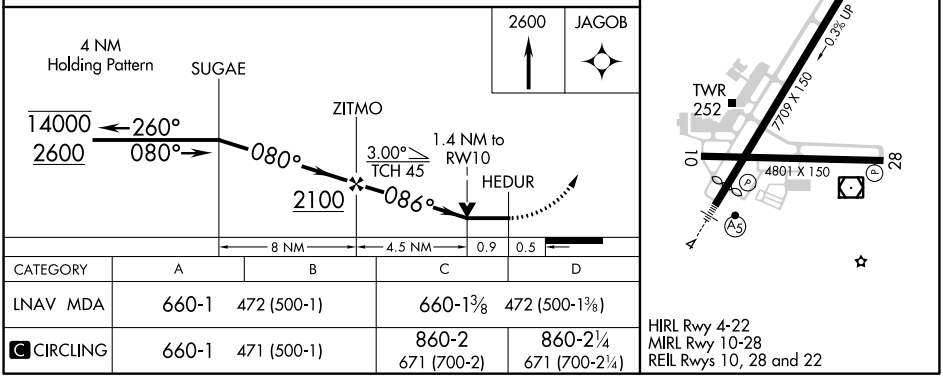

CATEGORY	A	B	C	D
LNAV MDA	660-1 472 (500-1)		660-1⅜ 472 (500-1⅜)	
C CIRCLING	660-1 471 (500-1)		860-2 671 (700-2)	860-2¼ 671 (700-2¼)

HIRL Rwy 4-22
MIRL Rwy 10-28
REIL Rwys 10, 28 and 22

SE-2, 22 FEB 2024 to 21 MAR 2024

SE-2, 22 FEB 2024 to 21 MAR 2024

WAAS CH 45511 W22A	APP CRS 218°	Rwy ldg 6413 TDZE 180 Apt Elev 189

RNAV (GPS) RWY 22
FAYETTEVILLE RGNL/GRANNIS FLD (FAY)

RNP APCH.

For uncompensated Baro-VNAV systems, LNAV/VNAV NA below -10°C or above 54°C.

MISSED APPROACH: Climb to 2300 direct ZODGI and hold.

ATIS	FAYETTEVILLE APP CON	FAYETTEVILLE TOWER	GND CON
121.25	133.0 290.25	118.3 269.2	121.7 348.6

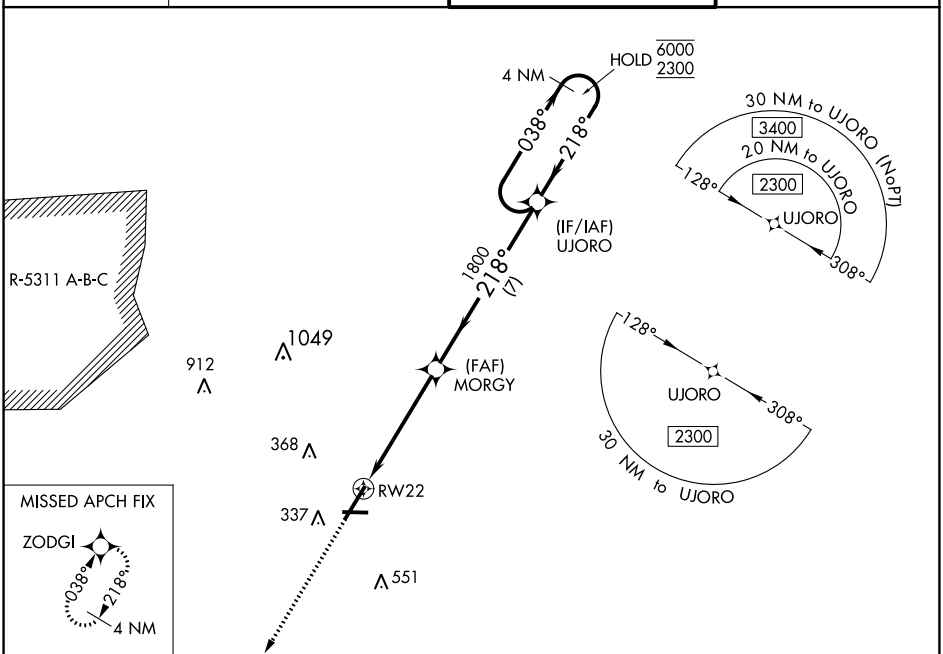

ELEV 189 D TDZE 180

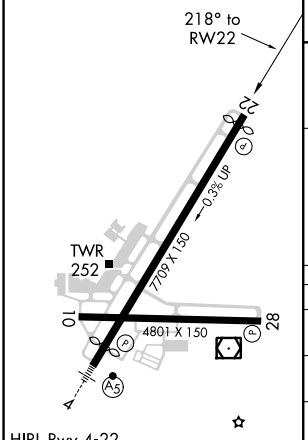

HIRL Rwy 4-22
MIRL Rwy 10-28
REIL Rwys 10, 28 and 22

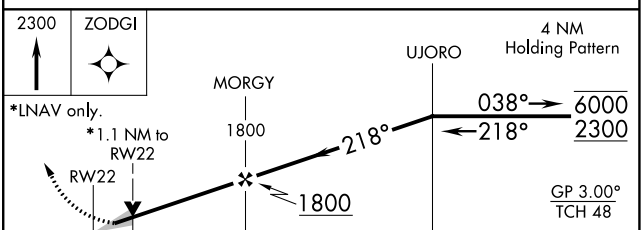

CATEGORY	A	B	C	D
LPV DA	380-¾ 200 (200-¾)			
LNAV/VNAV DA	437-¾ 257 (300-¾)			
LNAV MDA	560-1 380 (400-1)			
C CIRCLING	640-1 451 (500-1)	660-1 471 (500-1)	860-2 671 (700-2)	860-2¼ 671 (700-2¼)

SE-2, 22 FEB 2024 to 21 MAR 2024

APP CRS	Rwy ldg	4801
278°	TDZE	188
	Apt Elev	189

RNAV (GPS) RWY 28
FAYETTEVILLE RGNL/GRANNIS FLD (FAY)

RNP APCH.

For uncompensated Baro-VNAV systems, LNAV/VNAV NA below -10° C or above 54°C.

MISSED APPROACH: Climb to 2600 direct FIDBO and on 261° track to SUGAE and hold.

ATIS	FAYETTEVILLE APP CON	FAYETTEVILLE TOWER	GND CON
121.25	133.0 290.25	118.3 269.2	121.7 348.6

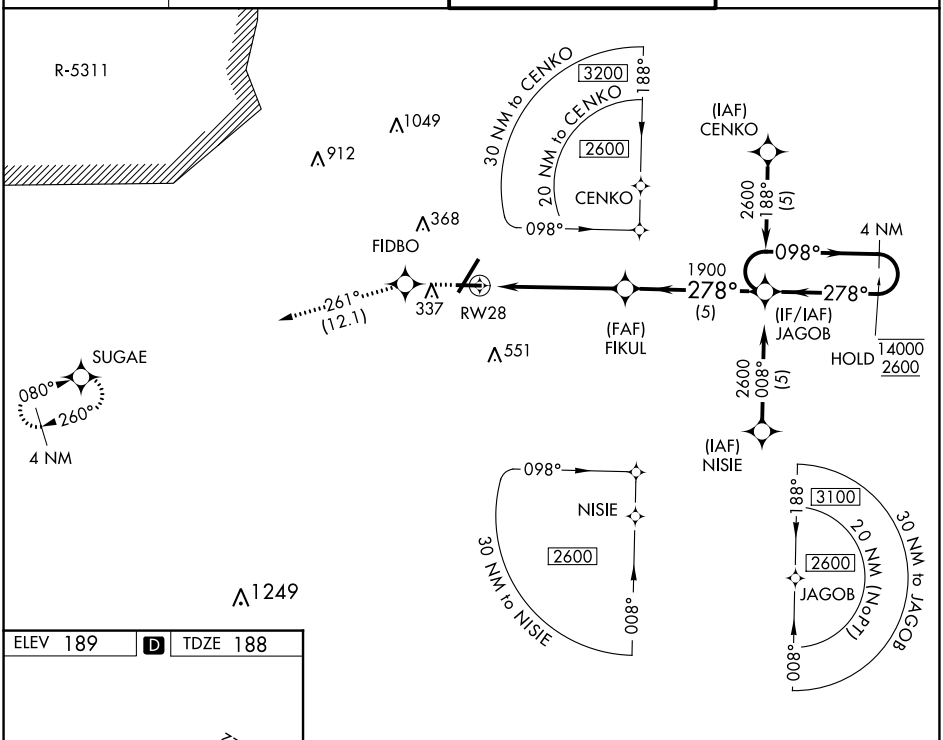

ELEV 189 | D | TDZE 188

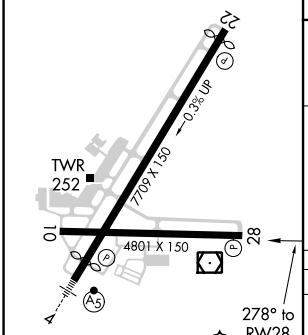

HIRL Rwy 4-22
MIRL Rwy 10-28
REIL Rwys 10, 28 and 22

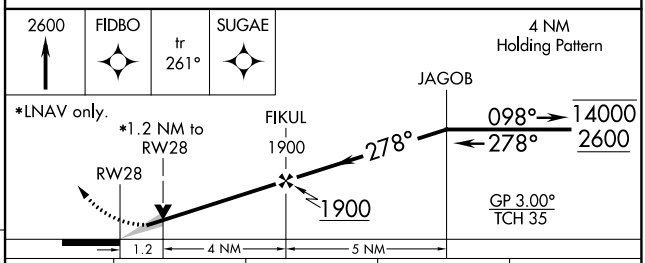

CATEGORY	A	B	C	D
LNAV/VNAV DA	500-1¼ 312 (400-1¼)			
LNAV MDA	600-1 412 (500-1)		600-1¼ 412 (500-1¼)	
C CIRCLING	640-1¼ 451 (500-1¼)	660-1¼ 471 (500-1¼)	860-2 671 (700-2)	860-2¼ 671 (700-2¼)

SE-2, 22 FEB 2024 to 21 MAR 2024

WAAS CH 50111 W04A	APP CRS 038°	Rwy ldg 6508 TDZE 189 Apt Elev 189

RNAV (GPS) RWY 4

FAYETTEVILLE RGNL/GRANNIS FLD (FAY)

RNP APCH.

For uncompensated Baro-VNAV systems, LNAV/VNAV NA below -10° C or above 54°C.
RVR 1800 authorized with use of FD or AP or HUD to DA.

MALSR

MISSED APPROACH: Climb to 2300 direct UJORO and hold.

ATIS	FAYETTEVILLE APP CON	FAYETTEVILLE TOWER	GND CON
121.25	133.0 290.25	118.3 269.2	121.7 348.6

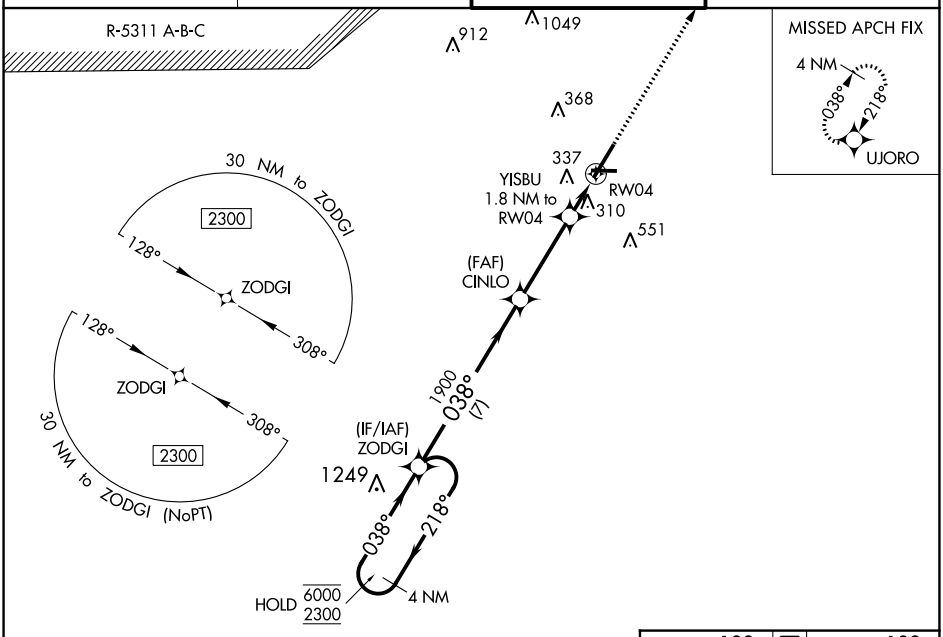

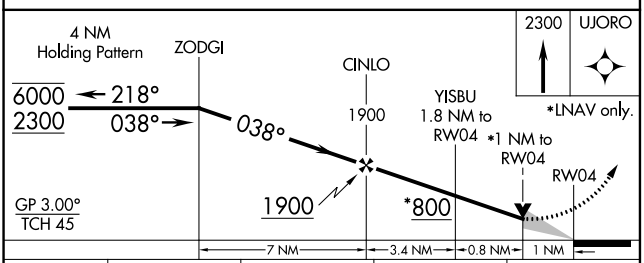

ELEV 189 D TDZE 189

HIRL Rwy 4-22
MIRL Rwy 10-28
REIL Rwys 10, 22, and 28

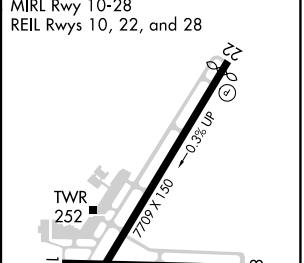

CATEGORY	A	B	C	D
LPV DA #	389/24 200 (200-½)			
LNAV/VNAV DA	588/35 399 (400-⅝)			
LNAV MDA	560/24 371 (400-½)			
C CIRCLING	640-1 451 (500-1)	660-1 471 (500-1)	860-2 671 (700-2)	860-2¼ 671 (700-2¼)

SE-2, 22 FEB 2024 to 21 MAR 2024

VOR RWY 22

FAYETTEVILLE RGNL/GRANNIS FLD (FAY)

VOR/DME FAY 114.85 Chan 95(Y)	APP CRS 198°	Rwy ldg 6413 TDZE 180 Apt Elev 189

DME required.

MISSED APPROACH: Climb to 1300 then climbing left turn to 3000 on heading 100° and on FAY VOR/DME R-131 to GANDS/FAY 14.6 DME and hold.

ATIS	FAYETTEVILLE APP CON	FAYETTEVILLE TOWER	GND CON
121.25	133.0 290.25	118.3 269.2	121.7 348.6

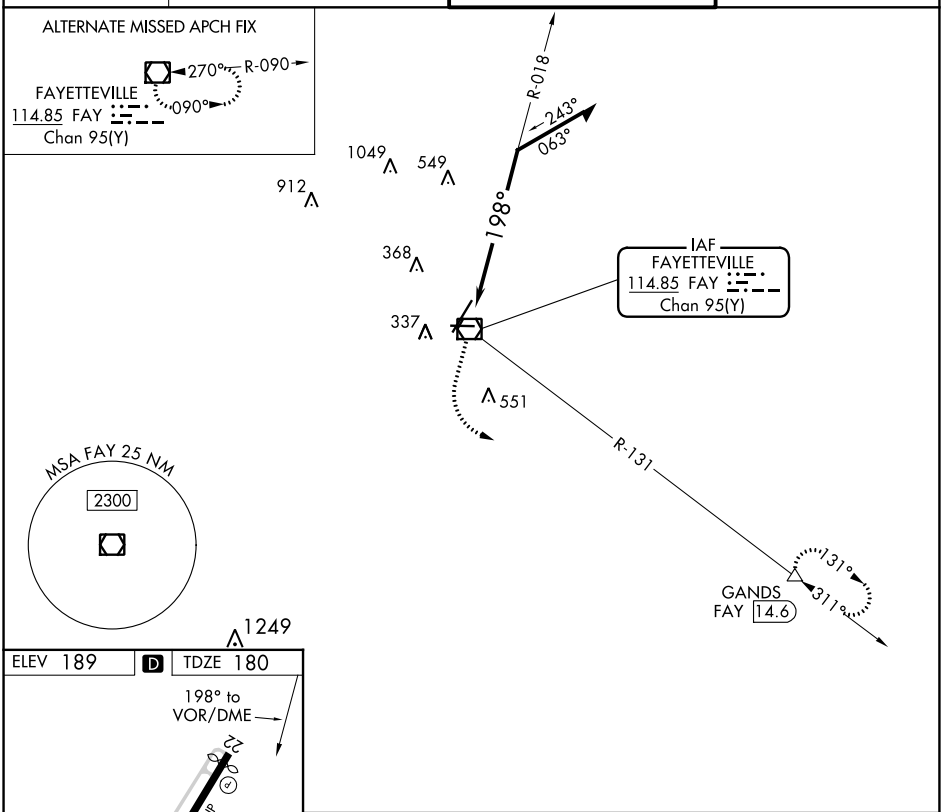

CATEGORY	A	B	C	D
S-22	900-1 720 (800-1)		900-2 720 (800-2)	
C CIRCLING	900-1 711 (800-1)		900-2 711 (800-2)	900-2¼ 711 (800-2¼)

HIRL Rwy 4-22
MIRL Rwy 10-28
REIL Rwys 10,28 and 22

SE-2, 22 FEB 2024 to 21 MAR 2024

VOR RWY 28
FAYETTEVILLE RGNL/GRANNIS FLD (FAY)

VOR/DME FAY 114.85 Chan 95(Y)	APP CRS 264°	Rwy ldg 4801 TDZE 188 Apt Elev 189

DME required.

T
A

MISSED APPROACH: Climb to 1100 then climbing left turn to 3000 on FAY VOR/DME R-131 to GANDS/FAY 14.6 DME and hold.

ATIS	FAYETTEVILLE APP CON	FAYETTEVILLE TOWER	GND CON
121.25	133.0 290.25	118.3 269.2	121.7 348.6

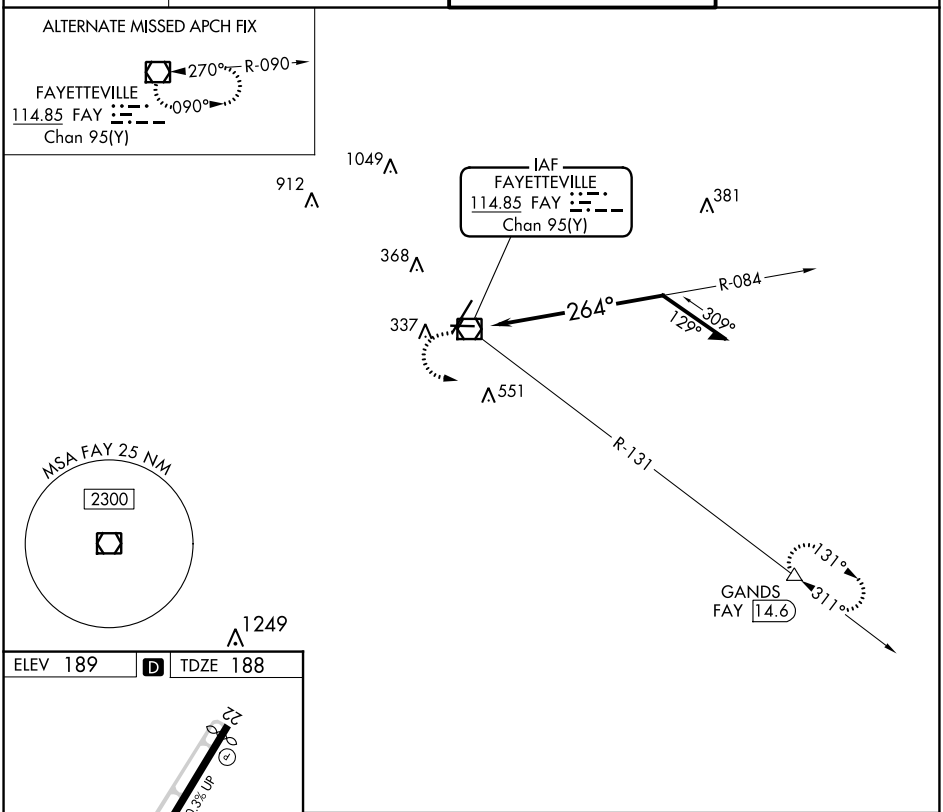

ELEV 189 D TDZE 188

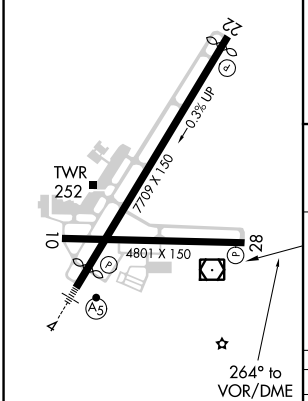

HIRL Rwy 4-22
MIRL Rwy 10-28
REIL Rwys 10, 22 and 28

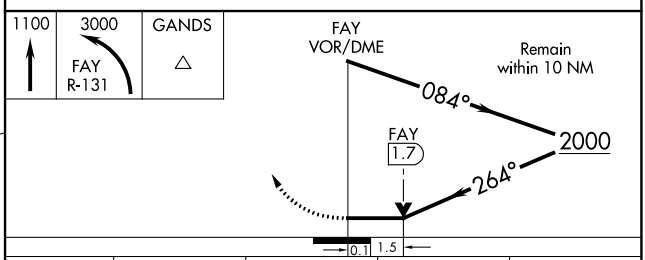

CATEGORY	A	B	C	D
S-28	700-1 512 (600-1)		700-1⅜ 512 (600-1⅜)	
C CIRCLING	700-1 511 (600-1)		860-2 671 (700-2)	860-2¼ 671 (700-2¼)

SE-2, 22 FEB 2024 to 21 MAR 2024

VOR RWY 4

FAYETTEVILLE RGNL/GRANNIS FLD (FAY)

VOR/DME FAY	APP CRS	Rwy ldg	6508
114.85	058°	TDZE	189
Chan 95(Y)		Apt Elev	189

DME required.

Rwy 4 helicopter visibility reduction below RVR 4000 NA.

For inop ALS, increase S-4 Cats A/B visibility to RVR 5500.

MALSR

MISSED APPROACH: Climb to 1100 then climbing right turn to 3000 on FAY VOR/DME R-131 to GANDS/FAY 14.6 DME and hold.

ATIS	FAYETTEVILLE APP CON	FAYETTEVILLE TOWER	GND CON
121.25	133.0 290.25	118.3 269.2	121.7 348.6

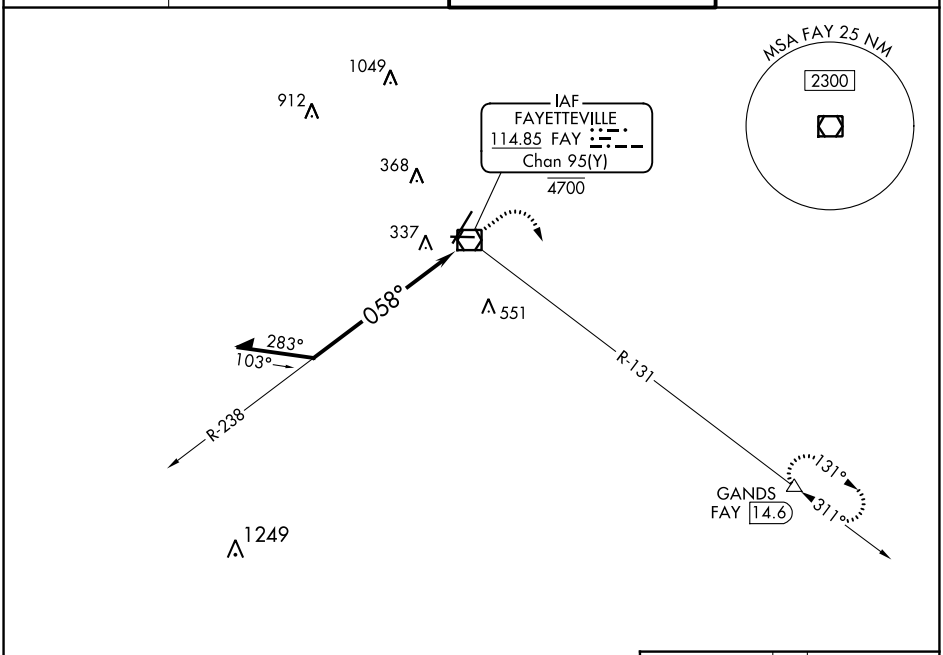

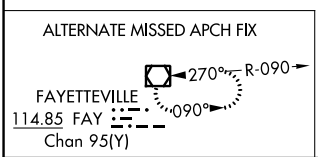

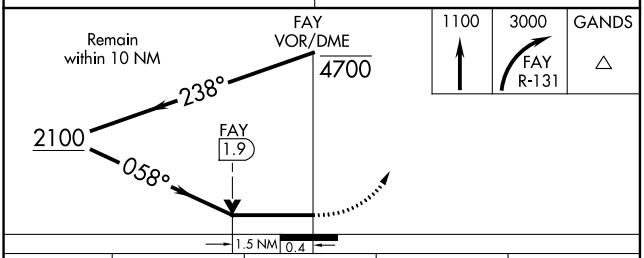

CATEGORY	A	B	C	D
S-4	720/40	531 (600-¾)	720/55	531 (600-1)
C CIRCLING	720-1	531 (600-1)	860-2 671 (700-2)	860-2¼ 671 (700-2¼)

ELEV 189 D TDZE 189

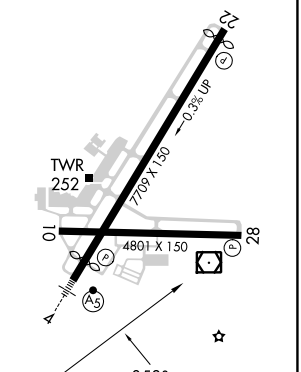

HIRL Rwy 4-22
MIRL Rwy 10-28
REIL Rwys 10, 22, and 28

SE-2, 22 FEB 2024 to 21 MAR 2024