ILS or LOC RWY 24
ERIE INTL/TOM RIDGE FLD (ERI)

LOC/DME I-AWY	APP CRS	Rwy ldg	7500
110.3 Chan 40	244°	TDZE	730
		Apt Elev	732

RADAR required for procedure entry. RNAV 1-GPS and DME required.

Circling Rwy 2, 20 NA at night.
Circling NA southeast of Rwy 6-24.

MALSR

MISSED APPROACH: Climb to 3000 direct LADVE and hold (GPS required).

ATIS	BUFFALO APP CON★	ERIE TOWER★	GND CON	CLNC DEL	UNICOM
120.35	121.0 257.8	118.1 (CTAF) L 257.8	121.9	126.8	122.95

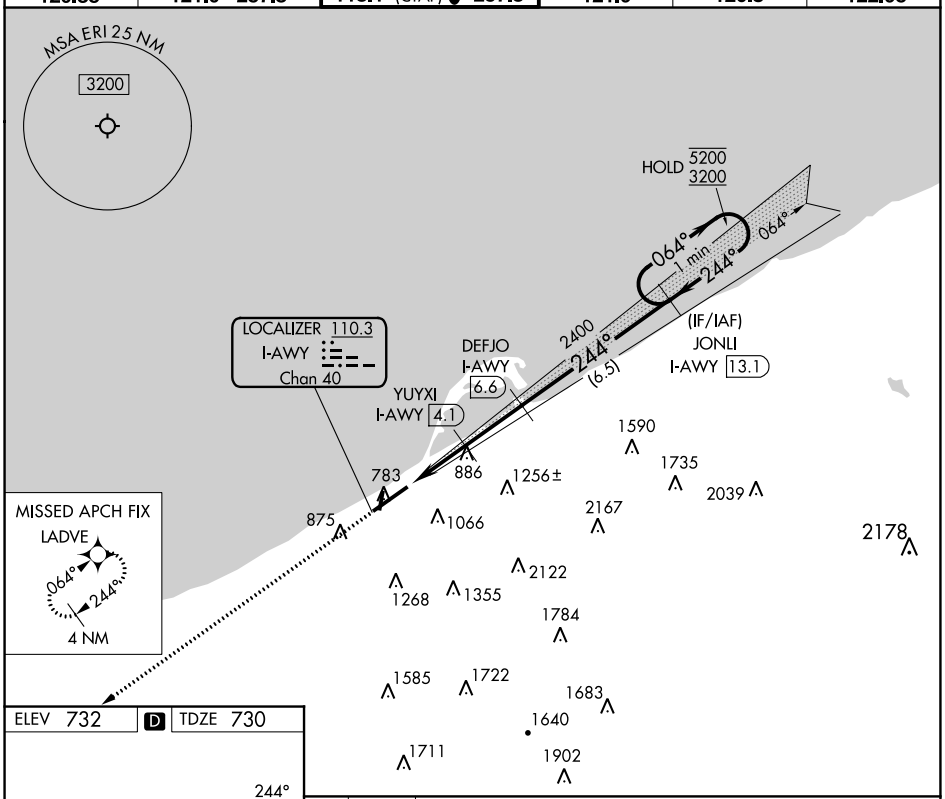

ELEV 732 D TDZE 730

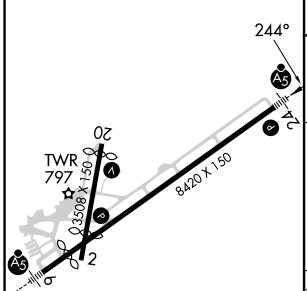

HIRL Rwy 6-24 L
MIRL Rwy 2-20 L

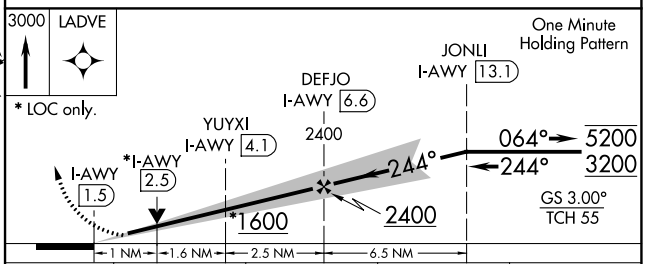

CATEGORY	A	B	C	D
S-ILS 24	942/24 212 (300-½)			
S-LOC 24	1120/24 390 (400-½)		1120/35 390 (400-⅝)	
C CIRCLING	1160-1 428 (500-1)	1200-1 468 (500-1)	1200-1½ 468 (500-1½)	1340-2 608 (700-2)

NE-4, 22 FEB 2024 to 21 MAR 2024
NE-4, 22 FEB 2024 to 21 MAR 2024

LOC/DME I-ERI	APP CRS	Rwy ldg 7501
110.3	064°	TDZE 732
Chan 40		Apt Elev 732

ILS or LOC RWY 6

ERIE INTL/TOM RIDGE FLD (ERI)

DME required. RADAR required for procedure entry. RNP APCH - GPS.

Circling to Rwy 2, 20 NA at night. Circling NA southeast of Rwy 6-24. Autopilot coupled approach NA below 1580. For inop ALS, increase S-LOC 6 Cats C and D visibility to RVR 6000.

MALSR

MISSED APPROACH: Climb to 3200 direct JONLI and hold.

ATIS	BUFFALO APP CON★	ERIE TOWER★	GND CON	CLNC DEL	UNICOM
120.35	121.0 257.8	118.1 (CTAF) L 257.8	121.9	126.8	122.95

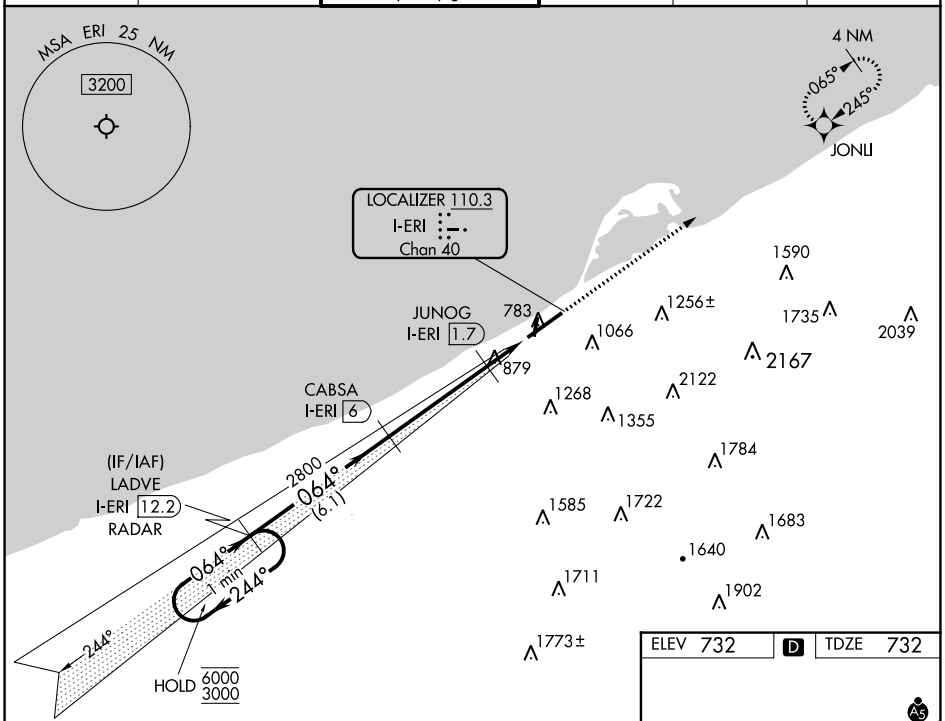

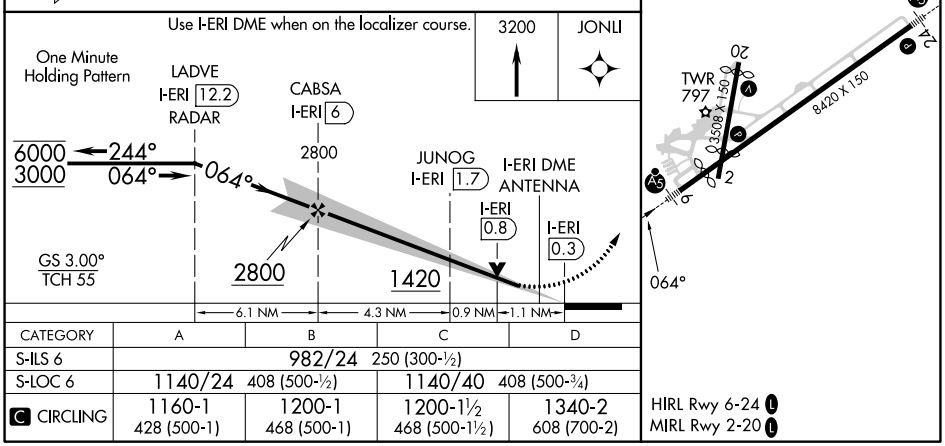

CATEGORY	A	B	C	D
S-ILS 6	982/24 250 (300-½)			
S-LOC 6	1140/24 408 (500-½)		1140/40 408 (500-¾)	
C CIRCLING	1160-1 428 (500-1)	1200-1 468 (500-1)	1200-1½ 468 (500-1½)	1340-2 608 (700-2)

HIRL Rwy 6-24 L
MIRL Rwy 2-20 L

NE-4, 22 FEB 2024 to 21 MAR 2024

NE-4, 22 FEB 2024 to 21 MAR 2024

WAAS CH 86812 W24A	APP CRS 245°	Rwy ldg 7500 TDZE 730 Apt Elev 732

RNAV (GPS) RWY 24
ERIE INTL/TOM RIDGE FLD (ERI)

RNP APCH - GPS.

Circling to Rwy 2 and 20 NA at night. Circling NA southeast of Rwy 6-24. For uncompensated Baro-VNAV systems, LNAV/VNAV NA below -15°C or above 54°C. For inop ALS increase LNAV/VNAV all Cats visibility to RVR 6000.

MALSR

MISSED APPROACH: Climb to 3000 direct LADVE and hold.

ATIS	BUFFALO APP CON ★	ERIE TOWER ★	GND CON	CLNC DEL	UNICOM
120.35	121.0 257.8	118.1 (CTAF) L 257.8	121.9	126.8	122.95

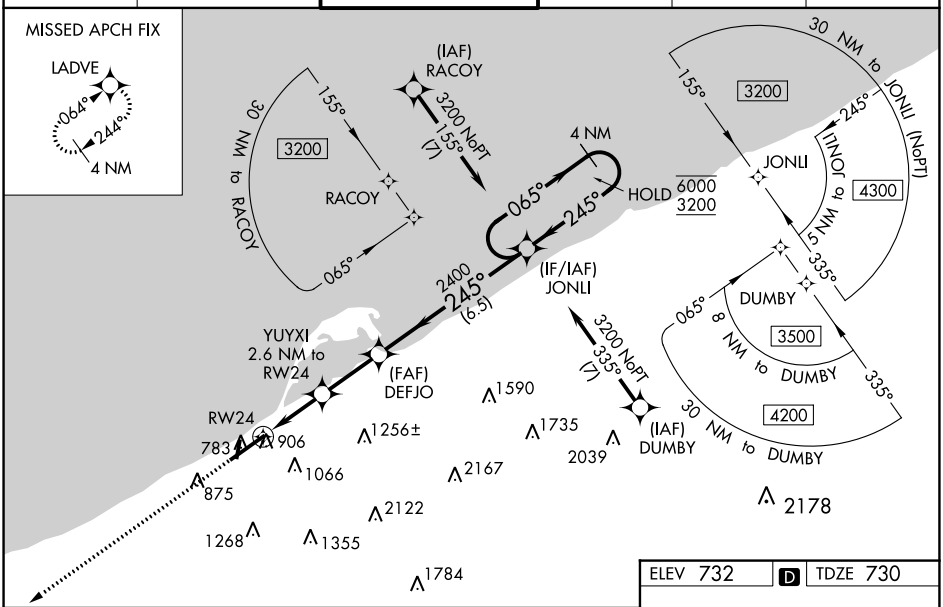

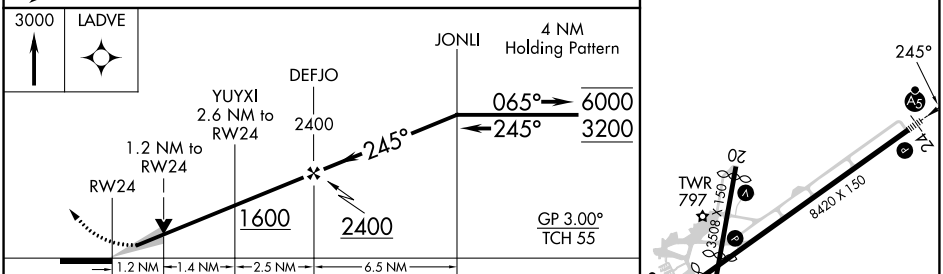

CATEGORY	A	B	C	D
LPV DA	942/24 212 (300-½)			
LNAV/VNAV DA	1146/40 416 (500-¾)			
LNAV MDA	1160/24 430 (500-½)		1160/40 430 (500-¾)	
C CIRCLING	1160-1 428 (500-1)	1200-1 468 (500-1)	1200-1½ 468 (500-1½)	1340-2 608 (700-2)

ELEV 732 D TDZE 730

HIRL Rwy 6-24 L
MIRL Rwy 2-20 L

NE-4, 22 FEB 2024 to 21 MAR 2024

WAAS CH 77612 W06A	APP CRS 064°	Rwy ldg 7501 TDZE 732 Apt Elev 732

RNAV (GPS) RWY 6
ERIE INTL/TOM RIDGE FLD (ERI)

RNP APCH - GPS.

Circling NA southeast of Rwy 6-24. Circling Rwy 2, 20 NA at night. For uncompensated Baro-VNAV systems, LNAV/VNAV NA below -15°C or above 54°C. For inop ALS, increase LNAV Cats C and D visibility to 1⅜ SM.

MALSR

MISSED APPROACH: Climb to 3200 direct JONLI and hold.

ATIS	BUFFALO APP CON★	ERIE TOWER★	GND CON	CLNC DEL	UNICOM
120.35	121.0 257.8	118.1 (CTAF) L 257.8	121.9	126.8	122.95

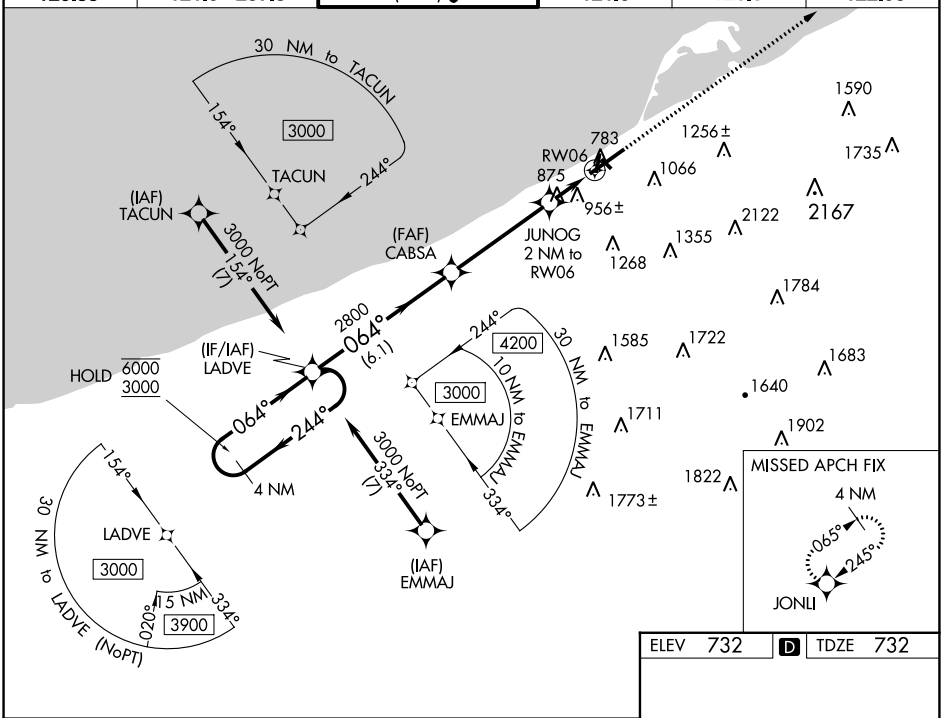

ELEV 732 D TDZE 732

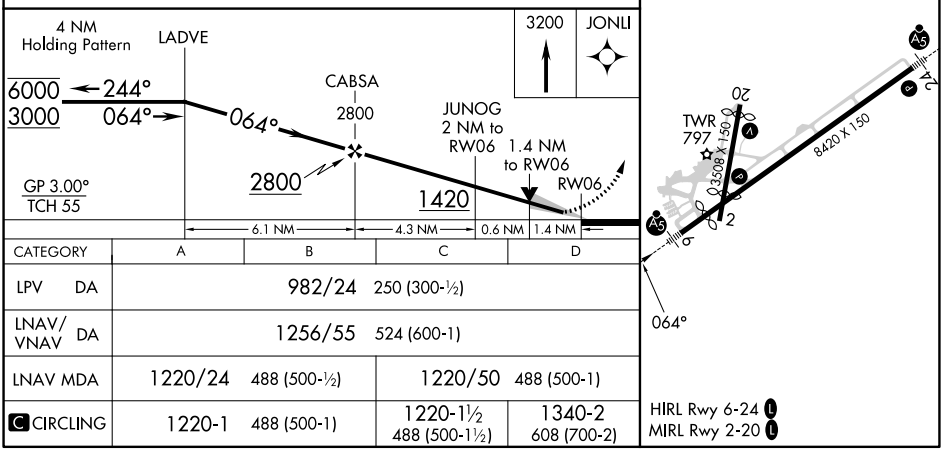

CATEGORY	A	B	C	D
LPV DA	982/24 250 (300-½)			
LNAV/VNAV DA	1256/55 524 (600-1)			
LNAV MDA	1220/24 488 (500-½)		1220/50 488 (500-1)	
C CIRCLING	1220-1 488 (500-1)		1220-1½ 488 (500-1½)	1340-2 608 (700-2)

HIRL Rwy 6-24 L
MIRL Rwy 2-20 L

NE-4, 22 FEB 2024 to 21 MAR 2024

NE-4, 22 FEB 2024 to 21 MAR 2024