ILS or LOC RWY 13
CORPUS CHRISTI INTL (CRP)

LOC/DME I-CRP	APP CRS	Rwy ldg	7510
110.3	132°	TDZE	46
Chan 40		Apt Elev	46

Autopilot coupled approach NA below 260.
For inop ALS, increase S-ILS 13 Cat E visibility to RVR 4000 and S-LOC 13 Cats C, D, and E visibility to RVR 5500.
*RVR 1800 authorized with use of FD or AP or HUD to DA.

MALSR

MISSED APPROACH: Climb to 500 then climbing right turn to 2000 on heading 132° and CRP VORTAC R-169 to SOLON INT/CRP VORTAC 28 DME and hold.

ATIS	CORPUS APP CON	CORPUS TOWER	GND CON	CLNC DEL
126.8	120.9 348.725	119.4 257.8	121.9 269.15	118.55

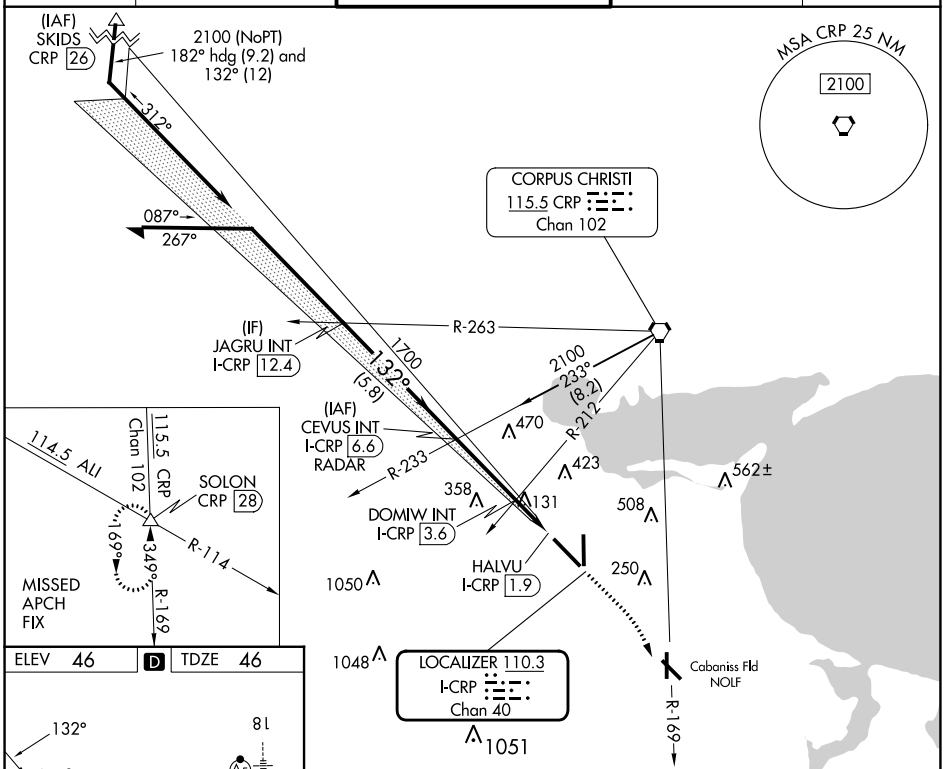

ELEV 46	D	TDZE 46

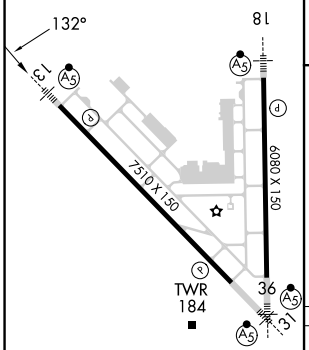

HIRL Rwys 13-31 and 18-36

FAF to MAP 4.7 NM					
Knots	60	90	120	150	180
Min:Sec	4:42	3:08	2:21	1:53	1:34

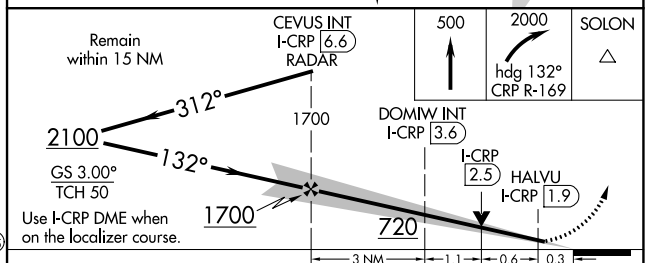

CATEGORY	A	B	C	D	E
S-ILS 13*	246/24 200 (200-½)				
S-LOC 13	400/24 354 (400-½)		400/30 354 (400-⅝)		
C CIRCLING	500-1 454 (500-1)	780-1 734 (800-1)	820-2¼ 774 (800-2¼)	820-2½ 774 (800-2½)	820-2¾ 774 (800-2¾)

SC-3, 22 FEB 2024 to 21 MAR 2024
SC-3, 22 FEB 2024 to 21 MAR 2024

ILS or LOC RWY 36
CORPUS CHRISTI INTL (CRP)

LOC/DME I-OYC	APP CRS	Rwy ldg 6080
109.5	355°	TDZE 40
Chan 32		Apt Elev 46

DME required.

For inop ALS, increase S-ILS 36 Cat E visibility to RVR 4000 and S-LOC 36 Cat C/D/E visibility to RVR 4500.

MALSR

MISSED APPROACH: Climb to 700 then climbing left turn to 2000 on heading 338° and CRP VORTAC R-287 to ATHIS INT/CRP 23.3 DME and hold.

ATIS	CORPUS APP CON	CORPUS TOWER	GND CON	CLNC DEL
126.8	120.9 348.725	119.4 257.8	121.9 269.15	118.55

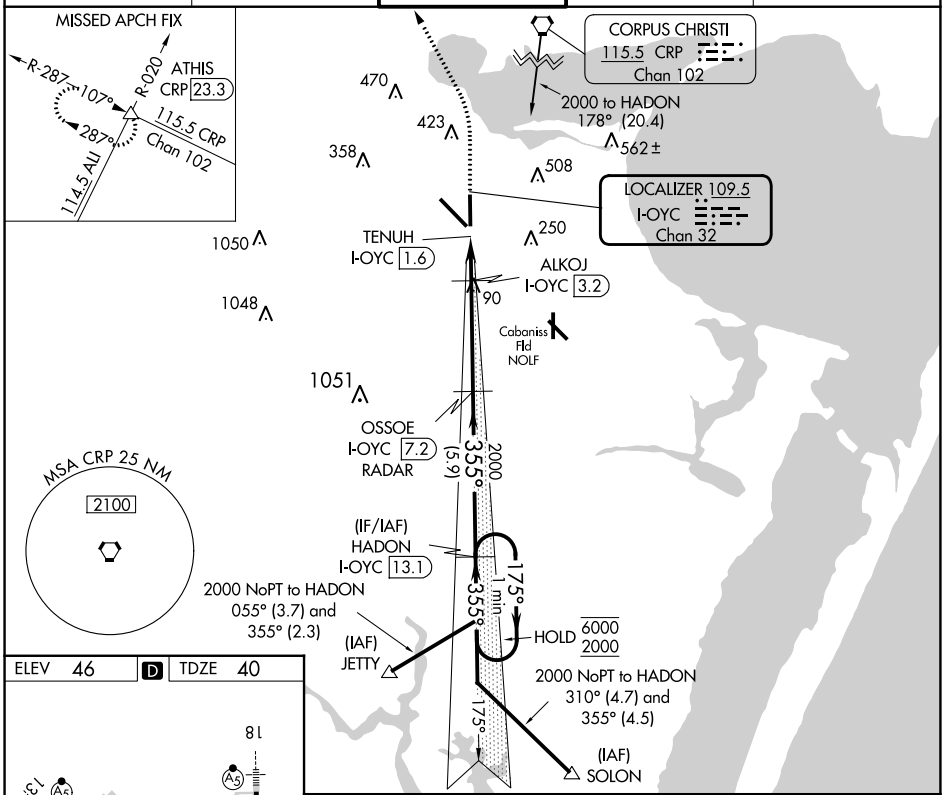

ELEV 46	D	TDZE 40

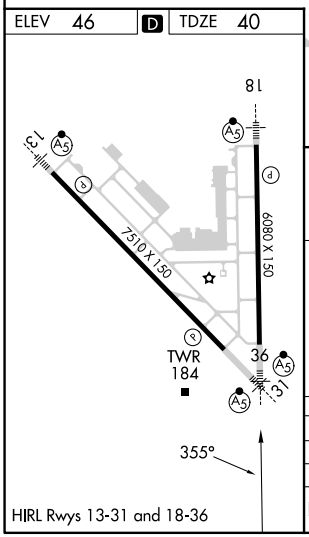

HIRL Rwys 13-31 and 18-36

700	2000 hdg 338°	CRP R-287	ATHIS

ILS unusable inside DA. LOC unusable within 1.6 DME.

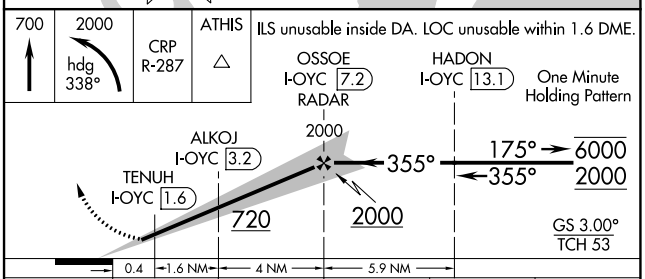

CATEGORY	A	B	C	D	E
S-ILS 36	240/24 200 (200-½)				
S-LOC 36	340/24 300 (300-½)				
C CIRCLING	500-1 454 (500-1)	780-1 734 (800-1)	820-2¼ 774 (800-2¼)	820-2½ 774 (800-2½)	820-2¾ 774 (800-2¾)

SC-3, 22 FEB 2024 to 21 MAR 2024
SC-3, 22 FEB 2024 to 21 MAR 2024

LOC RWY 31
CORPUS CHRISTI INTL (CRP)

LOC/DME I-EKI	APP CRS	Rwy ldg	7510
110.3	312°	TDZE	43
Chan 40		Apt Elev	46

DME or RADAR required.
RADAR required for procedure entry at ZULEX.

For inop ALS, increase S-LOC 31 Cats C, D, and E visibility to 1 SM.

MALSR

MISSED APPROACH: Climb to 700 then climbing right turn to 2000 on heading 335° and CRP VORTAC R-287 to ATHIS INT/CRP VORTAC 23.3 DME and hold.

ATIS	CORPUS APP CON	CORPUS TOWER	GND CON	CLNC DEL
126.8	120.9 348.725	119.4 257.8	121.9 269.15	118.55

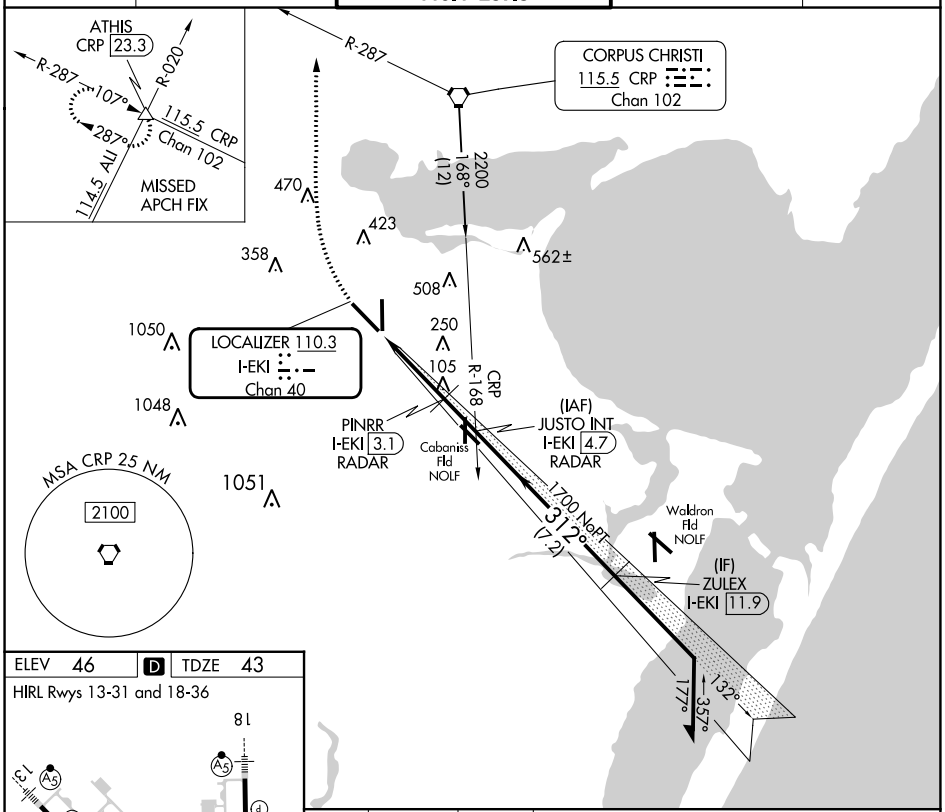

ELEV 46 | D | TDZE 43

HIRL Rwys 13-31 and 18-36

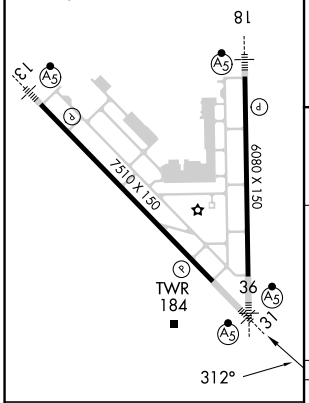

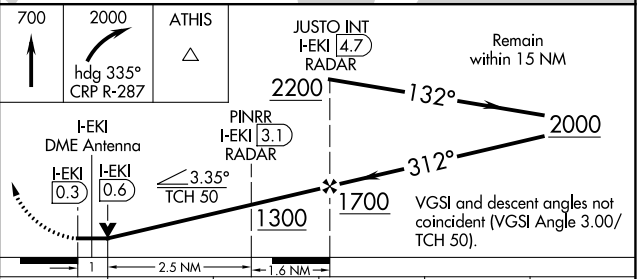

FAF to MAP 5.1 NM					
Knots	60	90	120	150	180
Min:Sec	5:06	3:24	2:33	2:02	1:42

CATEGORY	A	B	C	D	E
S-31	400-½ 357 (400-½)		400-⅝ 357 (400-⅝)		
C CIRCLING	500-1 454 (500-1)	780-1 734 (800-1)	820-2¼ 774 (800-2¼)	820-2½ 774 (800-2½)	820-2¾ 774 (800-2¾)

SC-3, 22 FEB 2024 to 21 MAR 2024
SC-3, 22 FEB 2024 to 21 MAR 2024

WAAS CH 53635 W18A	APP CRS 175°	Rwy ldg 6080 TDZE 42 Apt Elev 46

RNAV (GPS) RWY 18
CORPUS CHRISTI INTL (CRP)

RNP APCH - GPS.

For uncompensated Baro-VNAV systems, LNAV/VNAV NA below 1°C or above 54°C. For inop ALS, increase LPV Cat E visibility to ¾ SM, all LNAV/VNAV visibilities to ⅞ SM, and LNAV Cat C, D, and E visibility to 1¾ SM.

MALSR

MISSED APPROACH: Climb to 500 then climbing left turn to 2000 direct SOLON and hold.

ATIS	CORPUS APP CON	CORPUS TOWER	GND CON	CLNC DEL
126.8	120.9 348.725	119.4 257.8	121.9 269.15	118.55

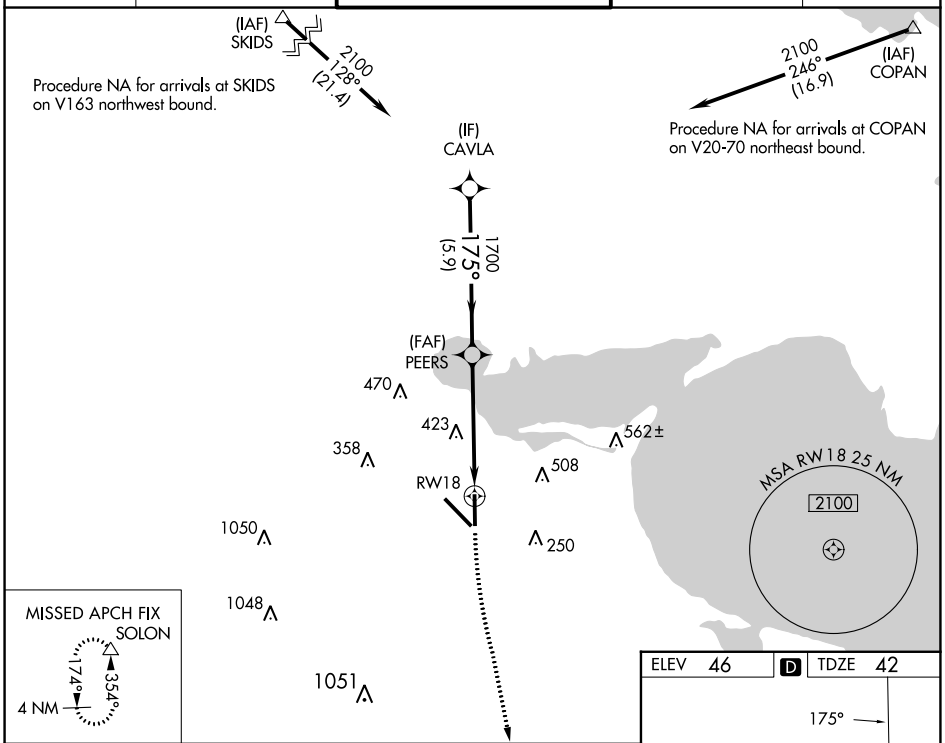

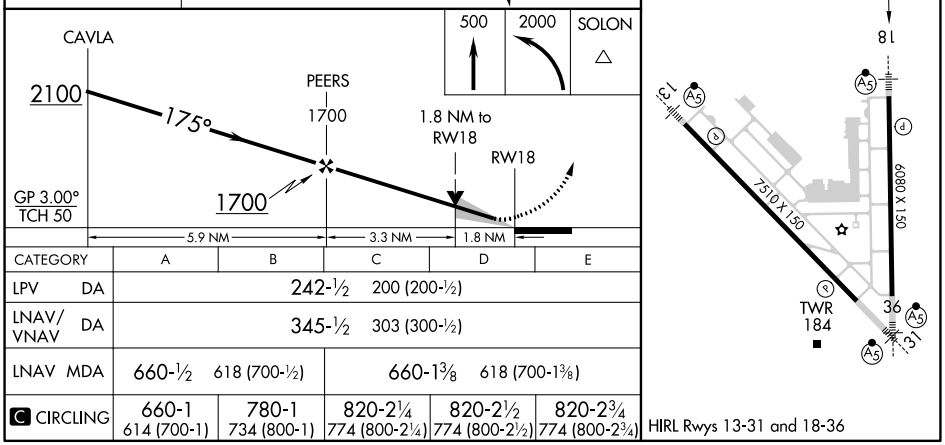

CATEGORY	A	B	C	D	E
LPV DA	242-½ 200 (200-½)				
LNAV/VNAV DA	345-½ 303 (300-½)				
LNAV MDA	660-½ 618 (700-½)		660-1⅜ 618 (700-1⅜)		
C CIRCLING	660-1 614 (700-1)	780-1 734 (800-1)	820-2¼ 774 (800-2¼)	820-2½ 774 (800-2½)	820-2¾ 774 (800-2¾)

HIRL Rwys 13-31 and 18-36

SC-3, 22 FEB 2024 to 21 MAR 2024

SC-3, 22 FEB 2024 to 21 MAR 2024

APP CRS	Rwy ldg	7510
132°	TDZE	46
	Apt Elev	46

RNAV (RNP) Z RWY 13
CORPUS CHRISTI INTL (CRP)

For uncompensated Baro-VNAV systems, procedure NA below -1°C (31°F) or above 54°C (130°F). GPS required.

MALSR

MISSED APPROACH: Climb to 2000 on track 132° to JOGAT and on track 178° to SOLON and hold.

ATIS	CORPUS APP CON	CORPUS TOWER	GND CON	CLNC DEL
126.8	120.9 348.725	119.4 257.8	121.9 269.15	118.55

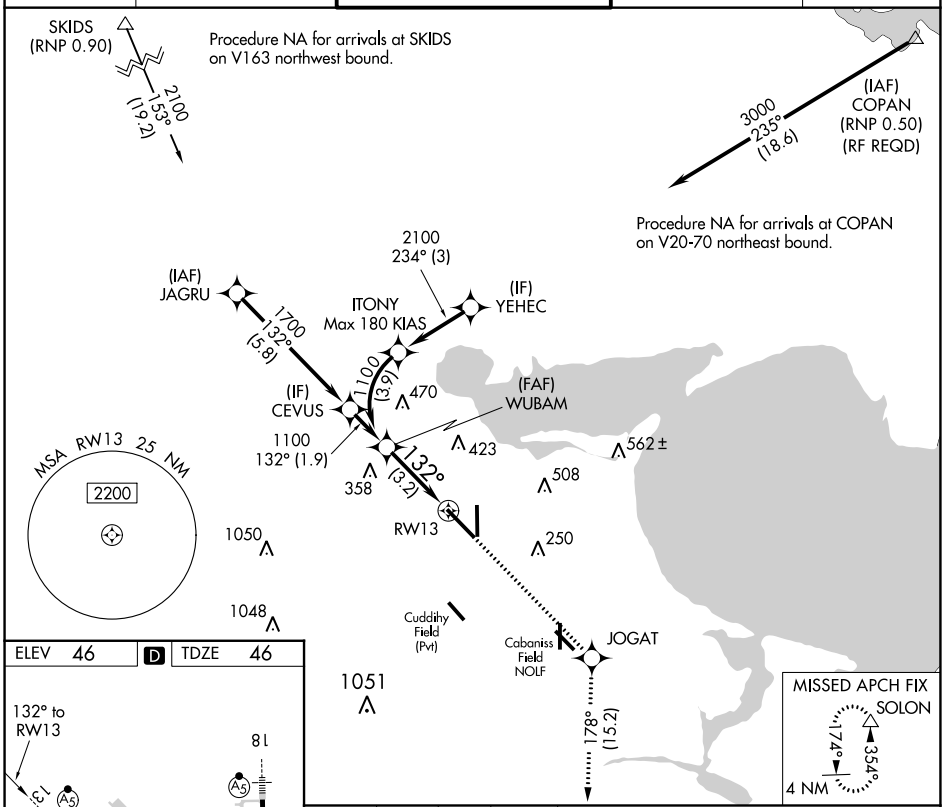

ELEV 46	D	TDZE 46

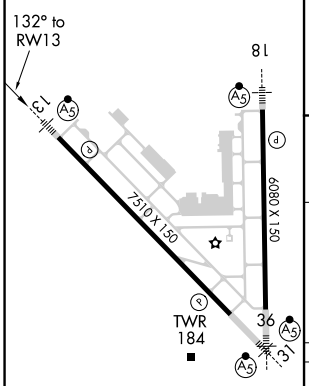

HIRL Rwys 13-31 and 18-36

2000	JOGAT	tr 178°	SOLON
tr 132°			

See planview for multiple IF locations.

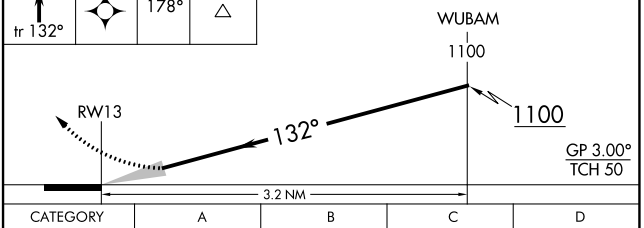

CATEGORY	A	B	C	D
RNP 0.30 DA	394/30		348 (400-5/8)	

AUTHORIZATION REQUIRED

SC-3, 22 FEB 2024 to 21 MAR 2024

SC-3, 22 FEB 2024 to 21 MAR 2024

APP CRS	Rwy ldg	7510
312°	TDZE	43
	Apt Elev	46

RNAV (RNP) Z RWY 31
CORPUS CHRISTI INTL (CRP)

For uncompensated Baro-VNAV systems, procedure NA below -1°C (31°F) or above 54°C (130°F). GPS and RF required. For inop MALSR, increase RNP 0.14 all Cats visibility to ⅞ mile.
*Missed approach requires minimum climb of 335 feet per NM to 500.

MALSR A5

MISSED APPROACH: Climb to 2000 on track 312° to ATHIS and hold.

ATIS	CORPUS APP CON	CORPUS TOWER	GND CON	CLNC DEL
126.8	120.9 348.725	119.4 257.8	121.9 269.15	118.55

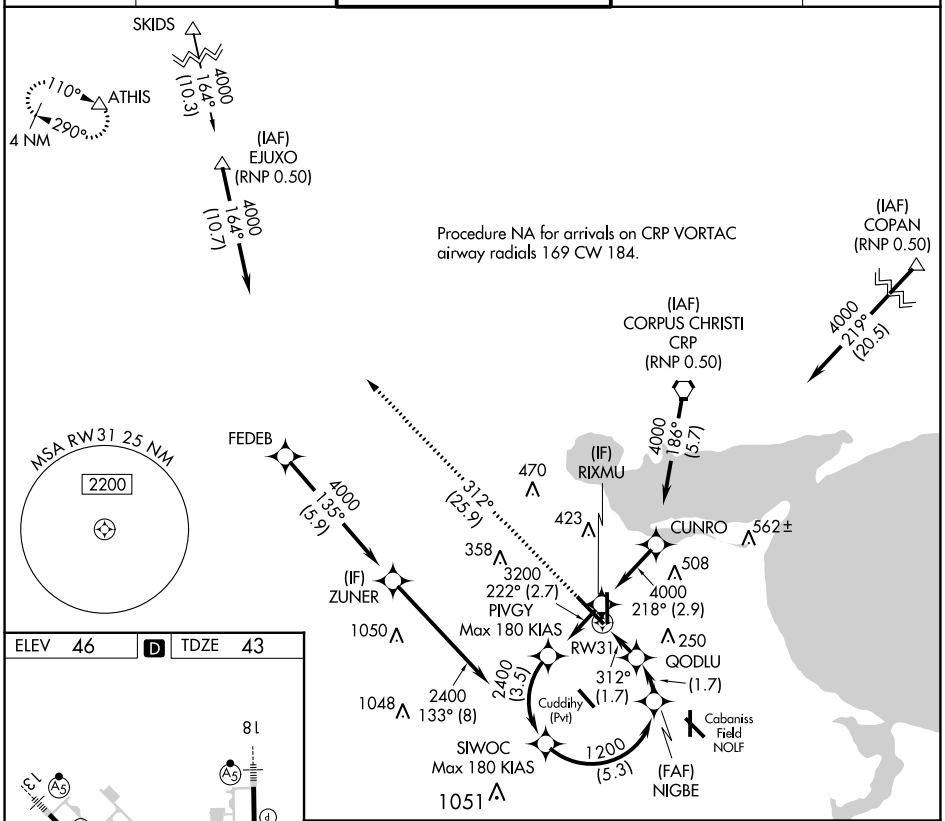

ELEV 46	D	TDZE 43

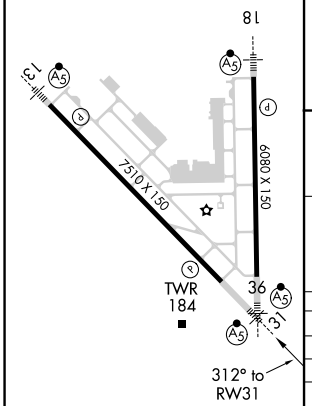

HIRL Rwys 13-31 and 18-36

2000	ATHIS	See planview for multiple IF locations.
tr 312°	△	

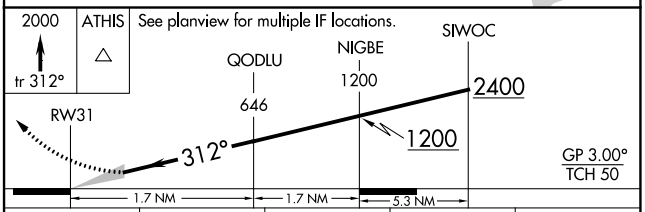

CATEGORY	A	B	C	D
RNP 0.14 DA*		303-½	260 (300-½)	
RNP 0.30 DA		384-⅝	341 (400-⅝)	

AUTHORIZATION REQUIRED

SC-3, 22 FEB 2024 to 21 MAR 2024

SC-3, 22 FEB 2024 to 21 MAR 2024

APP CRS	Rwy ldg	6080
355°	TDZE	40
	Apt Elev	44

RNAV (RNP) Z RWY 36
CORPUS CHRISTI INTL (CRP)

For uncompensated Baro-VNAV systems, procedure NA below -1°C (-31°F) or above 54°C (130°F). GPS required. For inop MALSR, increase RNP 0.11 visibility all Cats to RVR 4000. For inop MALSR, increase RNP 0.30 visibility all Cats to RVR 5900.

MALSR

MISSED APPROACH: Climb to 2000 on track 355° to EXIKE and on track 294° to ATHIS and hold.

ATIS	CORPUS APP CON	CORPUS TOWER	GND CON	CLNC DEL
126.8	120.9 348.725	119.4 257.8	121.9 269.15	118.55

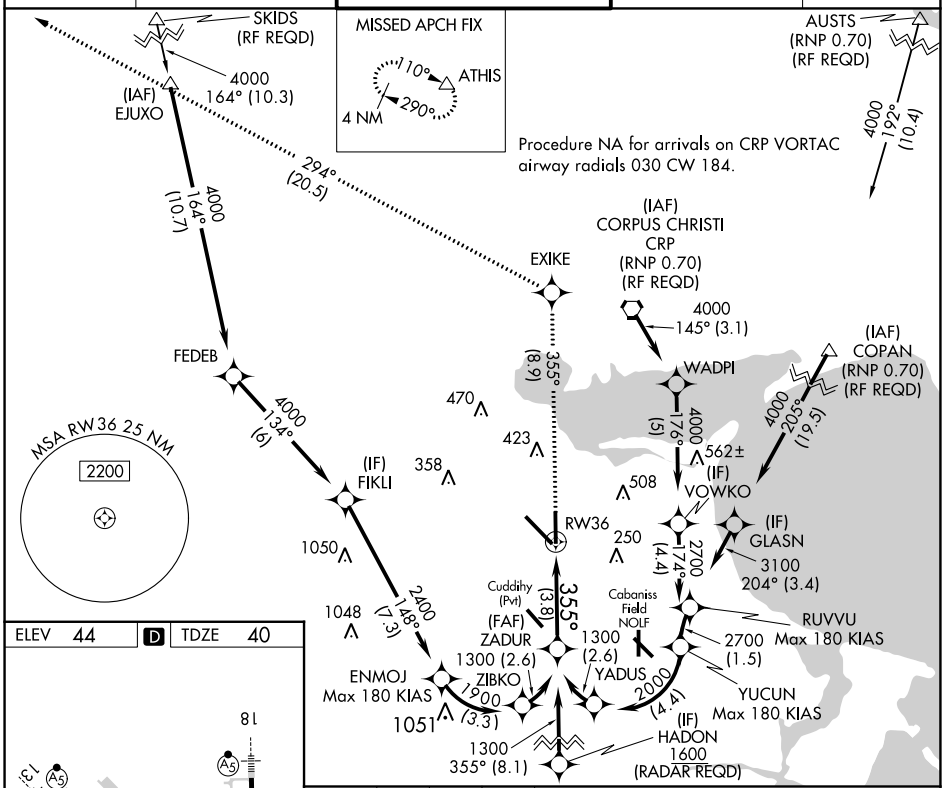

ELEV	44	D	TDZE	40

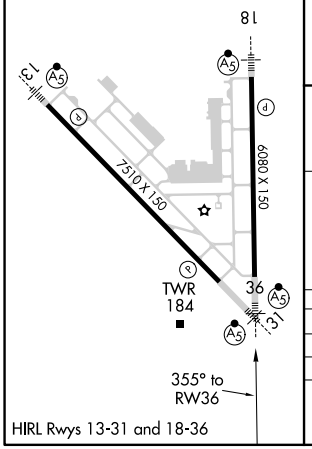

HIRL Rwys 13-31 and 18-36

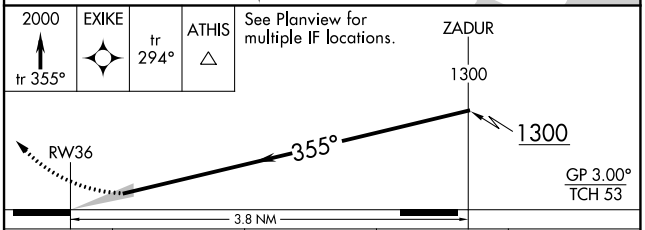

CATEGORY	A	B	C	D
RNP 0.11 DA	290/24	250 (300-½)		
RNP 0.30 DA	400/34	360 (400-⅝)		

AUTHORIZATION REQUIRED

SC-3, 22 FEB 2024 to 21 MAR 2024

RNAV (GPS) X RWY 31
CORPUS CHRISTI INTL (CRP)

APP CRS	Rwy ldg	7510
312°	TDZE	43
	Apt Elev	46

RNP APCH - GPS.

For inop ALS, increase LNAV Cat E visibility to 1⅜ mile.

MALSR

MISSED APPROACH: Climb to 2000 direct ATHIS and hold.

ATIS	CORPUS APP CON	CORPUS TOWER	GND CON	CLNC DEL
126.8	120.9 348.725	119.4 257.8	121.9 269.15	118.55

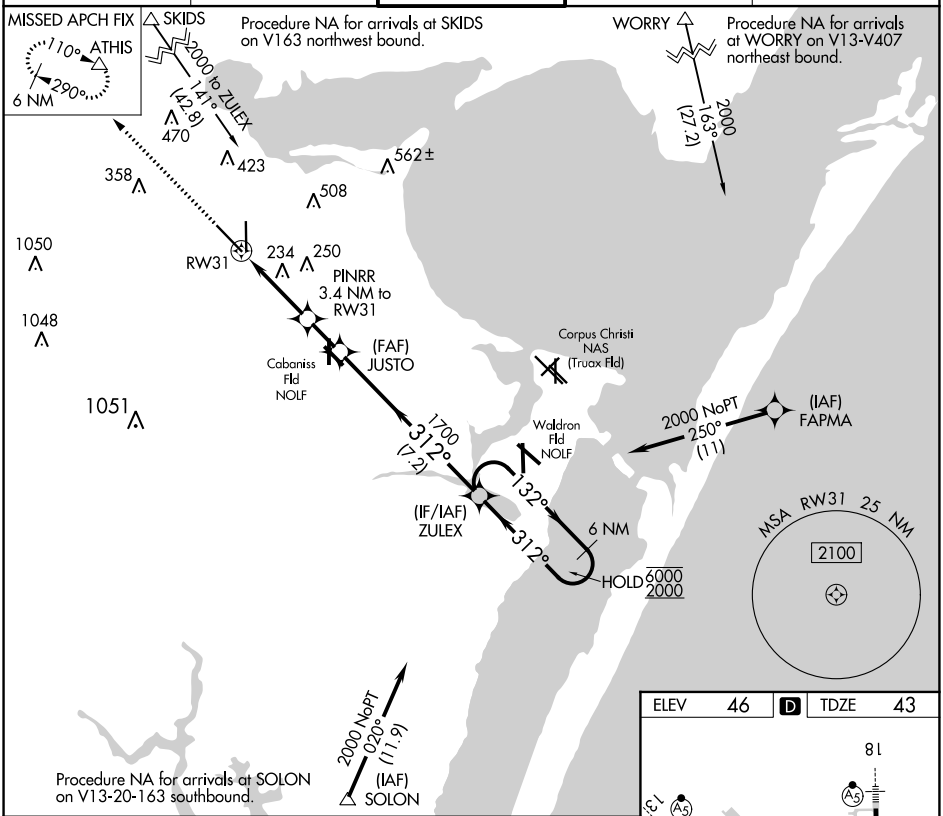

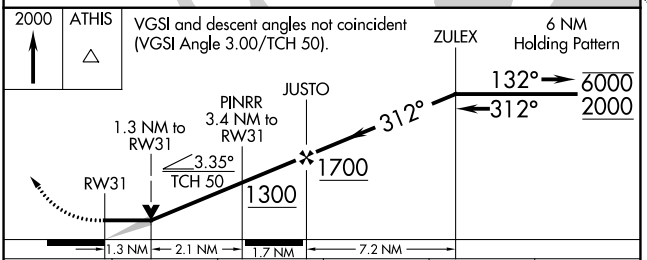

CATEGORY	A	B	C	D	E
LNAV MDA	500-½ 457 (500-½)		500-⅞ 457 (500-⅞)		
C CIRCLING	500-1 454 (500-1)	780-1 734 (800-1)	820-2¼ 774 (800-2¼)	820-2½ 774 (800-2½)	820-2¾ 774 (800-2¾)

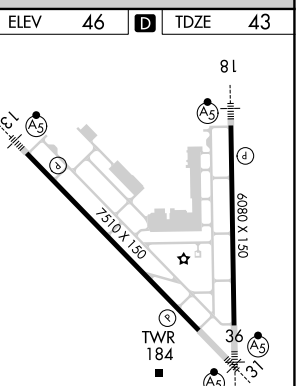

HIRL Rwys 13-31 and 18-36

SC-3, 22 FEB 2024 to 21 MAR 2024

SC-3, 22 FEB 2024 to 21 MAR 2024

RNAV (GPS) Y RWY 13
CORPUS CHRISTI INTL (CRP)

WAAS CH 97515 W13A	APP CRS 132°	Rwy ldg 7510 TDZE 46 Apt Elev 46

RNP APCH - GPS.

For uncompensated Baro-VNAV systems, LNAV/VNAV NA below -1°C or above 54°C. For inop ALS increase LPV Cat E visibility to RVR 4000, LNAV/VNAV all Cats visibility to RVR 4500, and LNAV Cats C, D, and E visibility to RVR 5500. *RVR 1800 authorized with use of FD or AP or HUD to DA.

MALSR

MISSED APPROACH: Climb to 500 then climbing right turn to 2000 direct SOLON and hold.

ATIS	CORPUS APP CON	CORPUS TOWER	GND CON	CLNC DEL
126.8	120.9 348.725	119.4 257.8	121.9 269.15	118.55

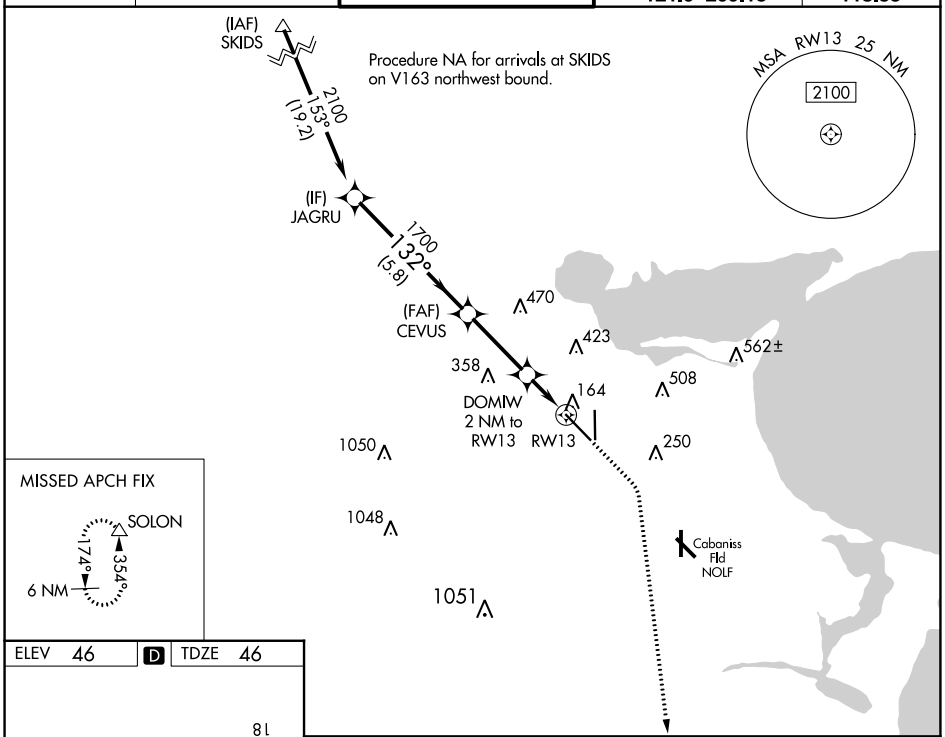

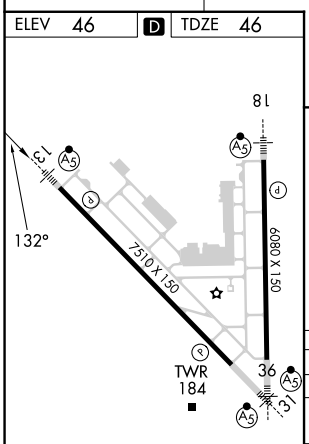

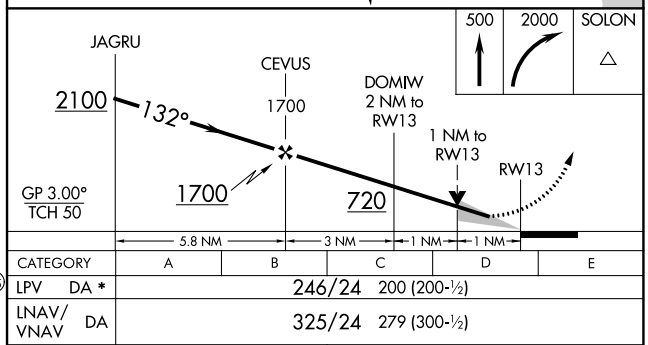

CATEGORY	A	B	C	D	E
LPV DA *	246/24 200 (200-½)				
LNAV/VNAV DA	325/24 279 (300-½)				
LNAV MDA	420/24 374 (400-½)		420/35 374 (400-⅝)		
C CIRCLING	500-1 454 (500-1)	780-1 734 (800-1)	820-2¼ 774 (800-2¼)	820-2½ 774 (800-2½)	820-2¾ 774 (800-2¾)

SC-3, 22 FEB 2024 to 21 MAR 2024
SC-3, 22 FEB 2024 to 21 MAR 2024

WAAS CH 60914 W31A	APP CRS 312°	Rwy ldg 7510 TDZE 43 Apt Elev 46

RNAV (GPS) Y RWY 31
CORPUS CHRISTI INTL (CRP)

RNP APCH - GPS.

For uncompensated Baro-VNAV systems, LNAV/VNAV NA below -1°C or above 54°C.
Procedure NA when Cabaniss Fld traffic patterns active. For inop ALS, increase LPV Cat E visibility to ¾ SM, LNAV/VNAV all Cats visibility to ⅞ SM, and LNAV Cat E visibility to 1⅜ SM.

MALSR

MISSED APPROACH: Climb to 2000 direct ATHIS and hold.

ATIS	CORPUS APP CON	CORPUS TOWER	GND CON	CLNC DEL
126.8	120.9 348.725	119.4 257.8	121.9 269.15	118.55

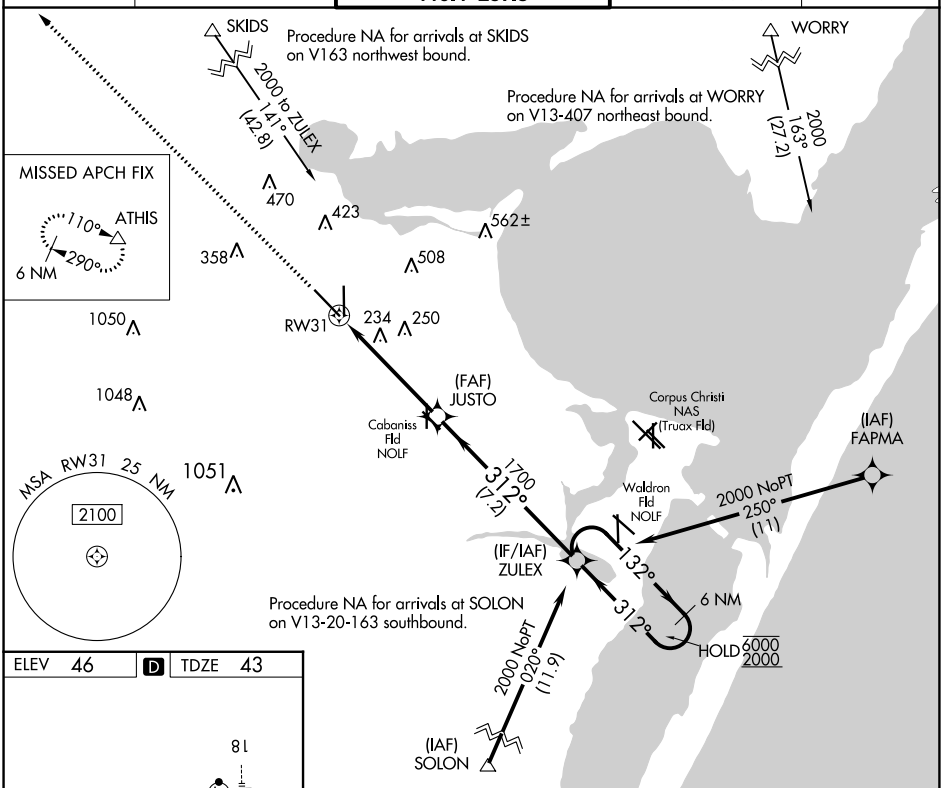

ELEV 46 | D | TDZE 43

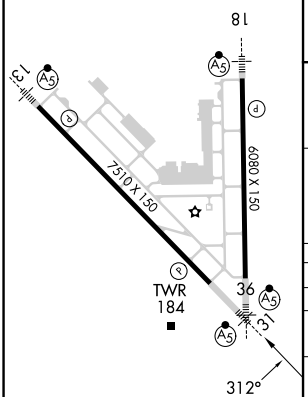

HIRL Rwys 13-31 and 18-36

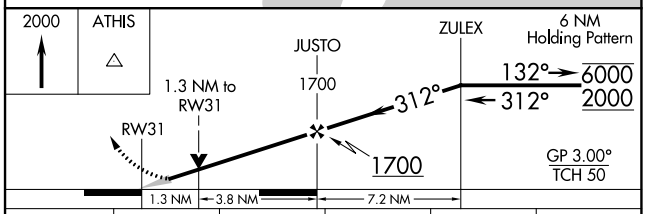

CATEGORY	A	B	C	D	E
LPV DA	243-½ 200 (200-½)				
LNAV/VNAV DA	356-⅝ 313 (400-⅝)				
LNAV MDA	500-½ 457 (500-½)		500-⅞ 457 (500-⅞)		
C CIRCLING	500-1 454 (500-1)	780-1 734 (800-1)	820-2¼ 774 (800-2¼)	820-2½ 774 (800-2½)	820-2¾ 774 (800-2¾)

SC-3, 22 FEB 2024 to 21 MAR 2024

WAAS CH 69617 W36A	APP CRS 355°	Rwy ldg 6080 TDZE 40 Apt Elev 46

RNAV (GPS) Y RWY 36
CORPUS CHRISTI INTL (CRP)

RNP APCH - GPS.

For uncompensated Baro-VNAV systems, LNAV/VNAV NA below -1°C or above 54°C. For inop ALS, increase LPV Cat E visibility to RVR 4000, LNAV/VNAV all Cats visibility to RVR 4500 and LNAV Cat E visibility to RVR 6000.
* RVR 1800 authorized with use of FD or AP or HUD to DA.

MALSR

MISSED APPROACH: Climb to 2000 direct FEKEL and on track 304° to ATHIS and hold.

ATIS	CORPUS APP CON	CORPUS TOWER	GND CON	CLNC DEL
126.8	120.9 348.725	119.4 257.8	121.9 269.15	118.55

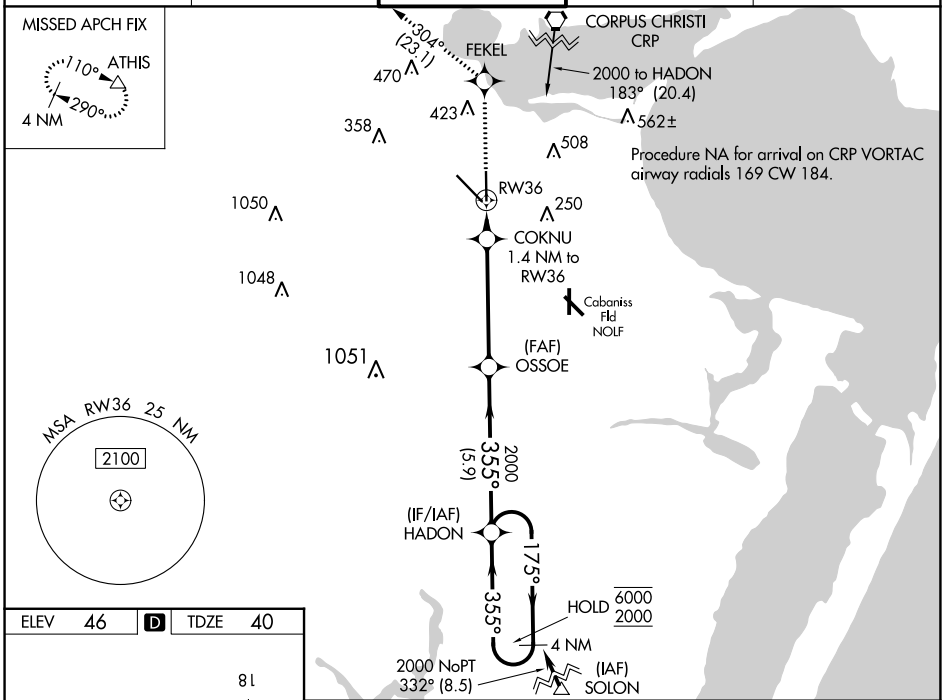

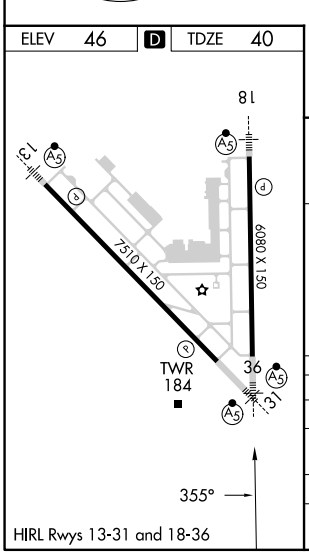

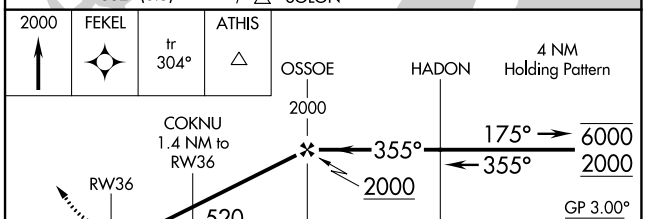

CATEGORY	A	B	C	D	E
LPV DA*	240/24 200 (200-½)				
LNAV/VNAV DA	356/24 316 (400-½)				
LNAV MDA	440/24 400 (400-½)		440/35 400 (400-⅝)		
C CIRCLING	500-1 454 (500-1)	780-1 734 (600-1)	820-2¼ 774 (800-2¼)	820-2½ 774 (800-2½)	820-2¾ 774 (800-2¾)

SC-3, 22 FEB 2024 to 21 MAR 2024

SC-3, 22 FEB 2024 to 21 MAR 2024

VORTAC CRP	APP CRS	Rwy ldg	6080
115.5	192°	TDZE	42
Chan 102		Apt Elev	46

VOR or TACAN RWY 18

CORPUS CHRISTI INTL (CRP)

DME required.

Rwy 18 helicopter visibility reduction below ¾ SM NA. Inop table does not apply.

MALSR

MISSED APPROACH: Climbing left turn to 2000 on heading 150° and CRP VORTAC R-169 to SOLON INT/CRP 28 DME and hold.

ATIS	CORPUS APP CON	CORPUS TOWER	GND CON	CLNC DEL
126.8	120.9 348.725	119.4 257.8	121.9 269.15	118.55

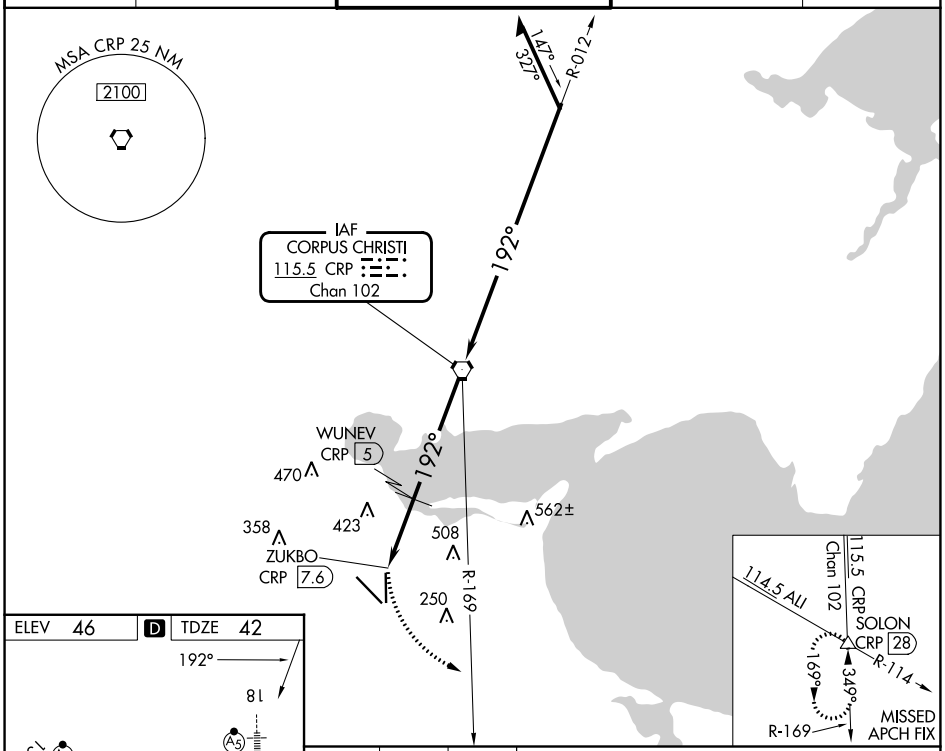

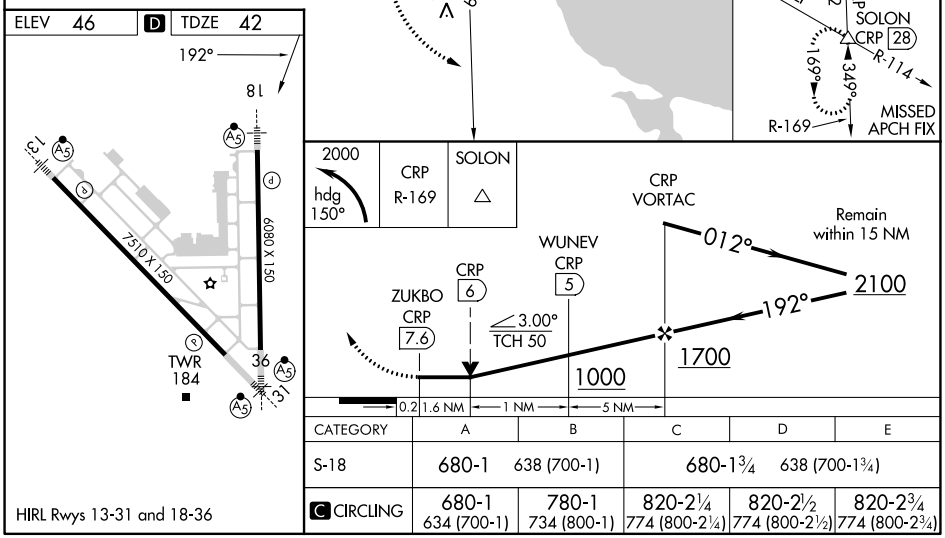

HIRL Rwys 13-31 and 18-36

CATEGORY	A	B	C	D	E
S-18	680-1 638 (700-1)		680-1¾ 638 (700-1¾)		
C CIRCLING	680-1 634 (700-1)	780-1 734 (800-1)	820-2¼ 774 (800-2¼)	820-2½ 774 (800-2½)	820-2¾ 774 (800-2¾)

SC-3, 22 FEB 2024 to 21 MAR 2024