WAAS CH 82134 W26A	APP CRS 258°	Rwy ldg 5000 TDZE 209 Apt Elev 239

RNAV (GPS) RWY 26
CHERAW MUNI/LYNCH BELLINGER FLD (CQW)

DME/DME RNP-0.3 NA. When local altimeter setting not received, use Darlington altimeter setting and increase all DA 44 feet, all MDA 60 feet, LNAV/VNAV all Cats visibility ⅛ mile, LNAV Cat C/D and Circling Cat C/D visibility ¼ mile. Helicopter visibility reduction below 1 SM NA. For uncompensated Baro-VNAV systems, LNAV/VNAV NA below -15°C (5°F) or above 54°C (130°F). Procedure NA at night.

MISSED APPROACH: Climb to 2500 direct YOVUL and hold.

AWOS-3	FLORENCE APP CON ★	UNICOM
124.825	118.6 341.7	122.8 (CTAF) L

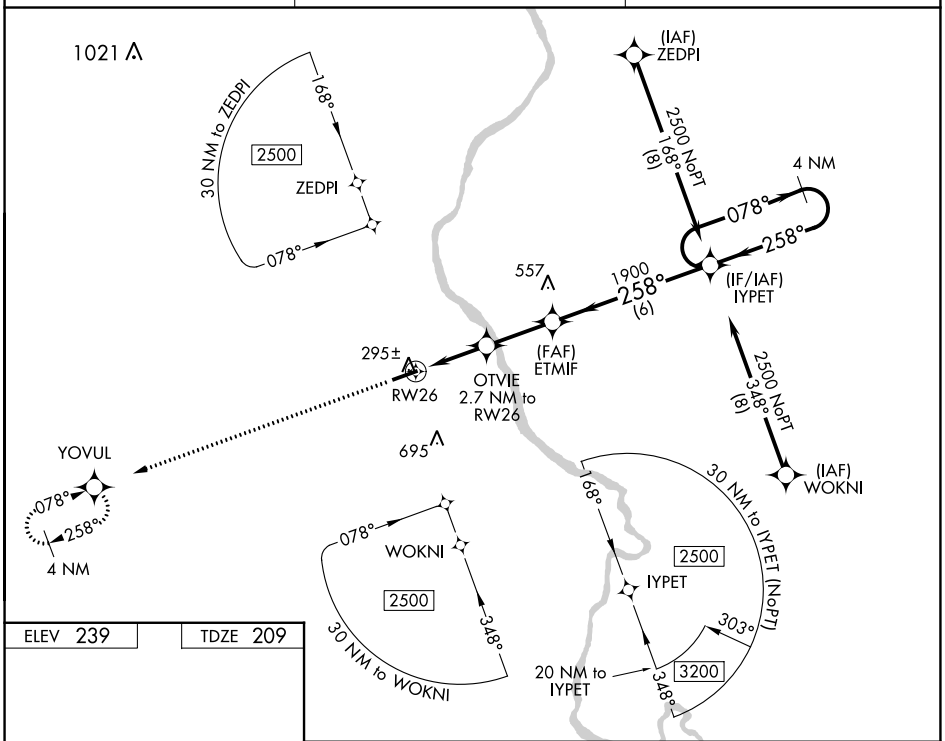

ELEV 239 TDZE 209

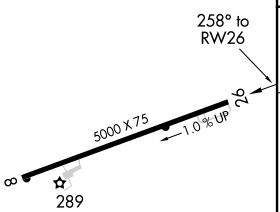

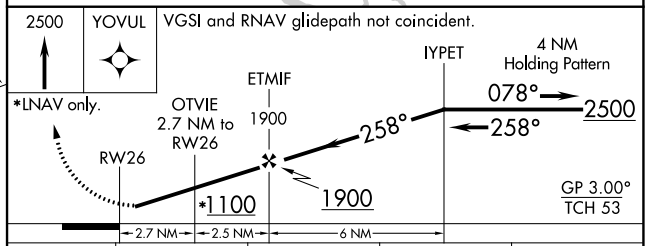

CATEGORY	A	B	C	D
LPV DA	459-1 250 (300-1)			
LNAV/VNAV DA	578-1¼ 369 (400-1¼)			
LNAV MDA	560-1 351 (400-1)			
C CIRCLING	700-1 461 (500-1)		1060-2½ 821 (900-2½)	1060-2¾ 821 (900-2¾)

REIL Rwys 8 and 26 L
MIRL Rwy 8-26 L

SE-2, 22 FEB 2024 to 21 MAR 2024