APP CRS	Rwy ldg	10113
101°	TDZE	809
	Apt Elev	815

RNAV (RNP) Z RWY 10R
JOHN GLENN COLUMBUS INTL (CMH)

RNP AR APCH.

Simultaneous approach authorized. For uncompensated Baro-VNAV systems, procedure NA below -19°C or above 54°C. For inop ALS, increase RNP 0.30 all Cats visibility to RVR 6000.

MALSR

MISSED APPROACH: Climb to 1400 then climbing right turn to 3000 direct BOUTN LOM and hold.

D-ATIS	COLUMBUS APP CON	COLUMBUS TOWER	GND CON	CLNC DEL	CPDLC
124.6	125.95 371.975	132.7 257.8	121.9 348.6	126.3	

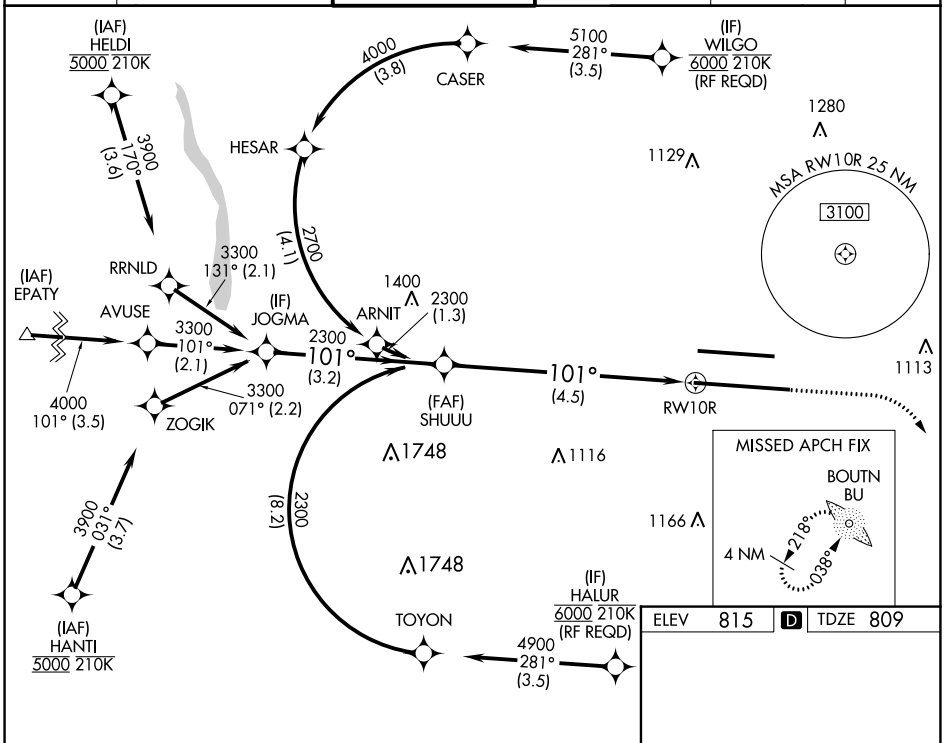

ELEV	815	D	TDZE	809

VGSI and RNAV glidepath not coincident (VGSI Angle 3.00/ TCH 70).

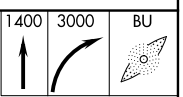

See planview for multiple IF locations.

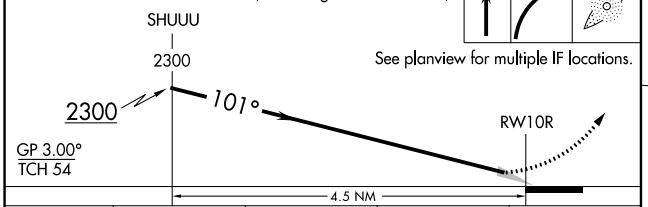

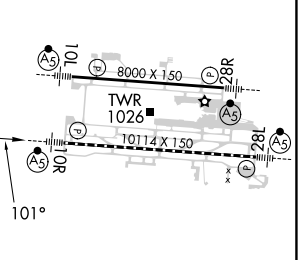

CATEGORY	A	B	C	D
RNP 0.17 DA	1138/26	329 (400-½)		
RNP 0.30 DA	1214/40	405 (400-¾)		

AUTHORIZATION REQUIRED

TDZ/CL Rwy 10R-28L
HIRL Rwys 10R-28L and 10L-28R

EC-2, 22 FEB 2024 to 21 MAR 2024

EC-2, 22 FEB 2024 to 21 MAR 2024