VOR RWY 35
ALBERT LEA MUNI (AEL)

VOR/DME AEL	APP CRS	Rwy ldg	5000
109.8	342°	TDZE	1261
Chan 35		Apt Elev	1261

DME required.

Circling Rwy 5, 23 NA at night.
Rwy 35 helicopter visibility reduction below ¾ SM NA.

MISSED APPROACH: Climb to 2500 then climbing right turn to 2900 direct AEL VOR/DME and hold.

AWOS-3PT	ROCHESTER APP CON ★	UNICOM
119.575	119.8 251.125	123.0 (CTAF) L

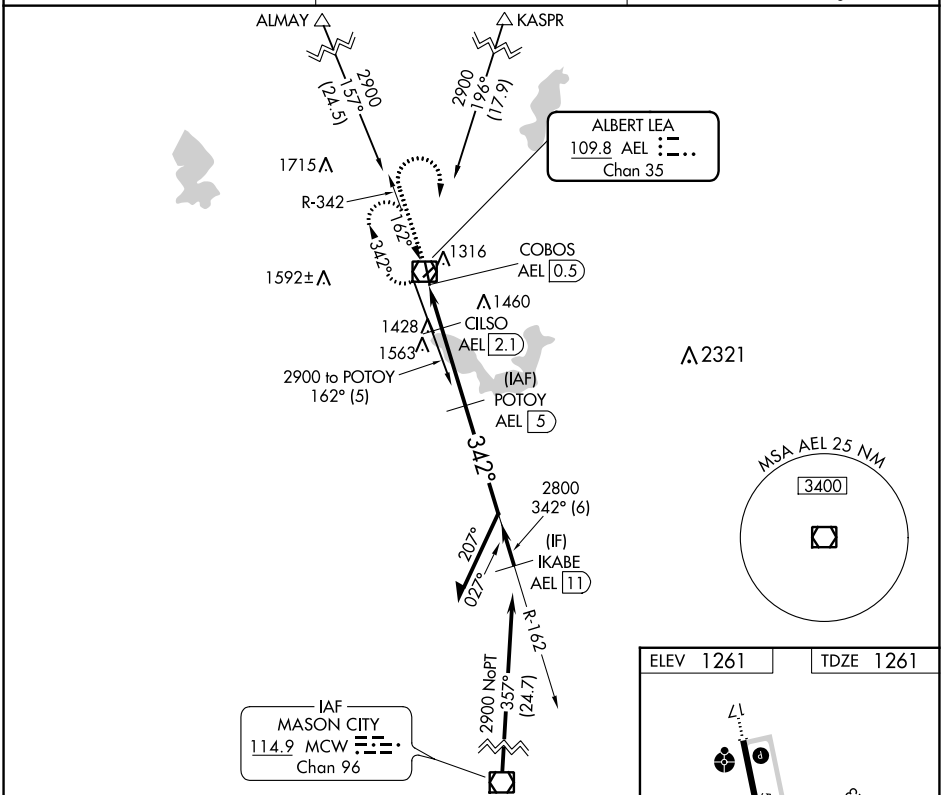

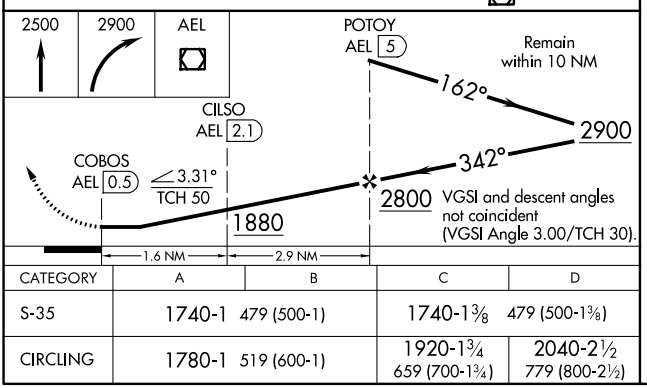

CATEGORY	A	B	C	D
S-35	1740-1 479 (500-1)		1740-1⅜ 479 (500-1⅜)	
CIRCLING	1780-1 519 (600-1)		1920-1¾ 659 (700-1¾)	2040-2½ 779 (800-2½)

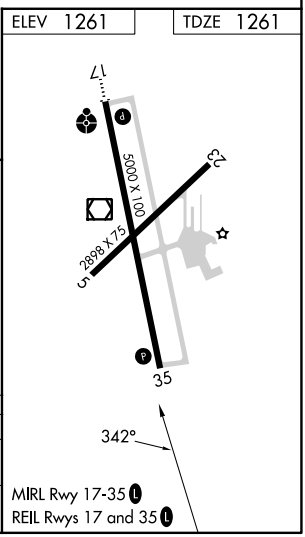

NC-1, 22 FEB 2024 to 21 MAR 2024