APP CRS	Rwy ldg	5271
063°	TDZE	20
	Apt Elev	20

RNAV (GPS) RWY 6
APALACHICOLA RGNL-CLEVE RANDOLPH FLD (AAF)

DME/DME RNP-0.3 NA. Helicopter visibility reduction below 1 SM NA. When local altimeter setting not received, use Northwest Florida Beaches Intl altimeter setting and increase all MDAs 140 feet, increase LNAV Cats C/D visibility ⅜ SM and Circling Cats C/D visibility ½ SM. Straight-in Rwy 6 NA at night, Circling Rwy 6, 14, 18, 24, 32 NA at night.

MISSED APPROACH: Climb to 3000 direct ONBOE and hold.

ASOS	TYNDALL APP CON ★	UNICOM
119.925	124.15	122.8 (CTAF) L

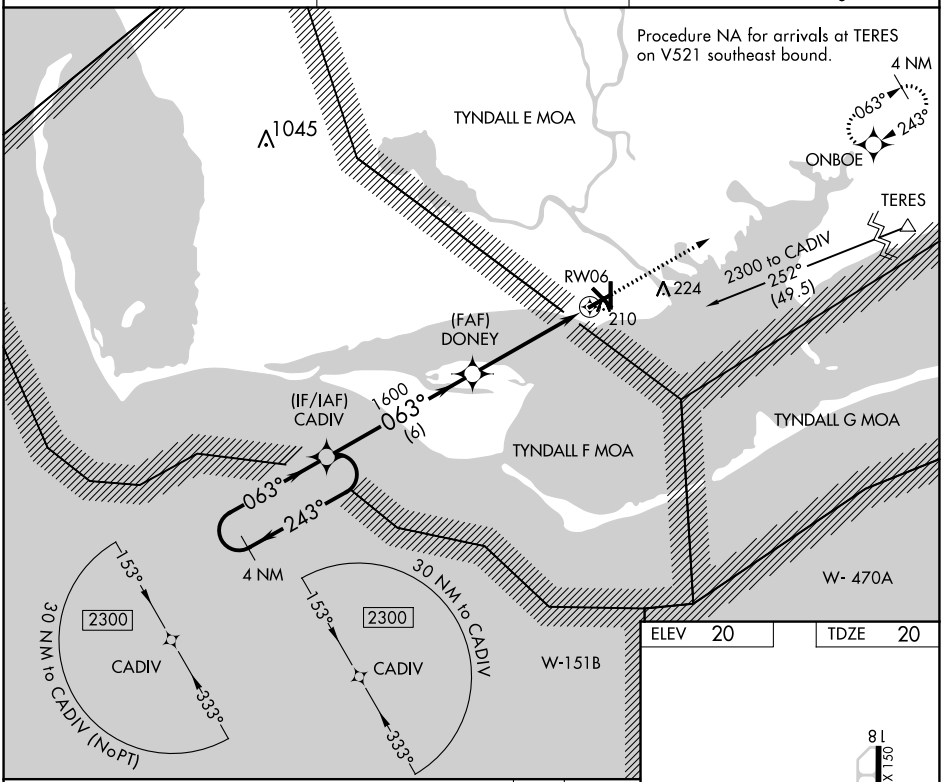

ELEV	20	TDZE	20

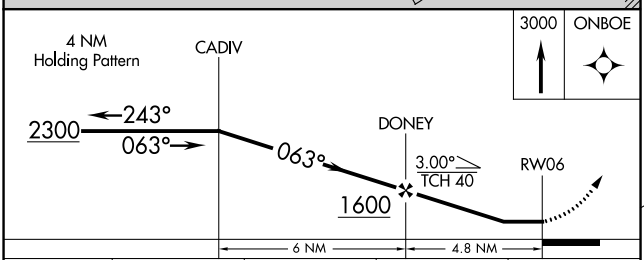

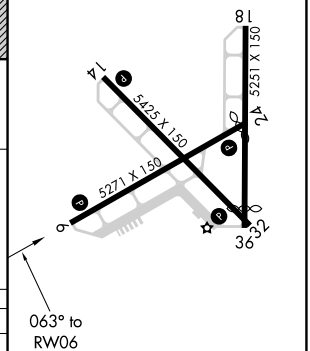

CATEGORY	A	B	C	D
LNAV MDA	460-1 440 (500-1)		460-1⅜ 440 (500-1⅜)	
CIRCLING	520-1 500 (500-1)		680-1¾ 660 (700-1¾)	680-2 660 (700-2)

MIRL Rwys 6-24 and 14-32 L

SE-3, 22 FEB 2024 to 21 MAR 2024