APP CRS	Rwy ldg	3398
334°	TDZE	979
	Apt Elev	979

RNAV (GPS) RWY 33
ADAMS COUNTY LEGION FLD (63C)

RNP APCH.

Procedure NA at night. Rwy 33 helicopter visibility reduction below 1 SM NA. Circling NA to Rwys 8 and 26. Use Baraboo Wisconsin Dells altimeter setting.

MISSED APPROACH: Climb to 2000 then climbing right turn to 2800 direct ULHUV and hold.

VOLK APP CON ★	CTAF
135.25 244.875	122.9 L

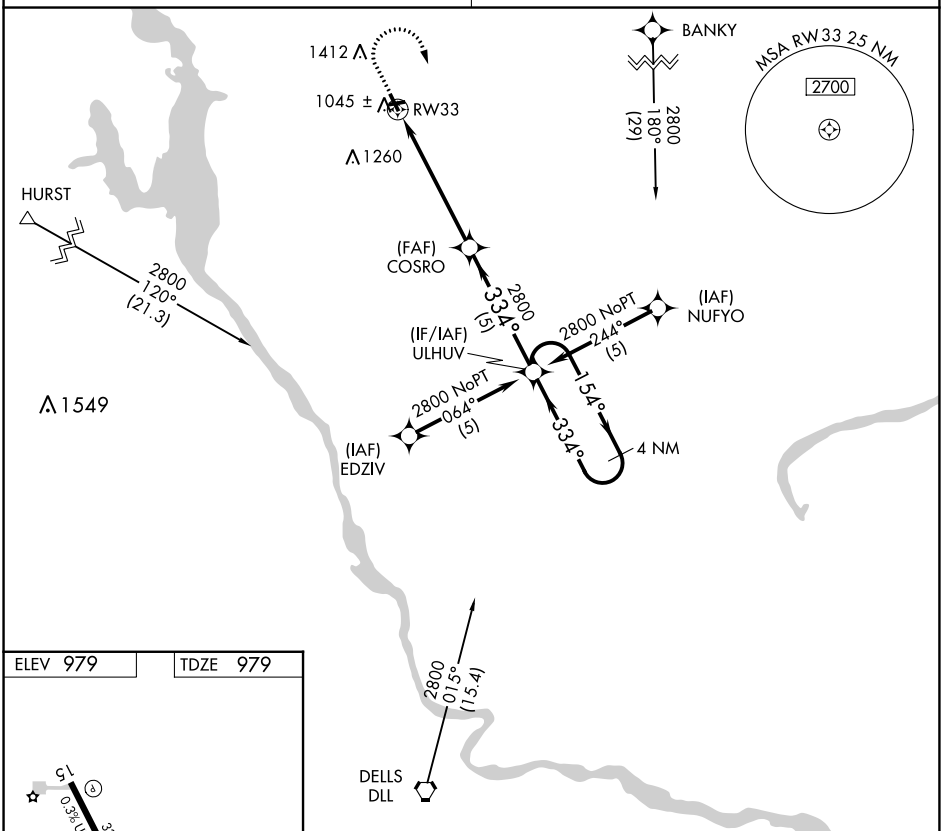

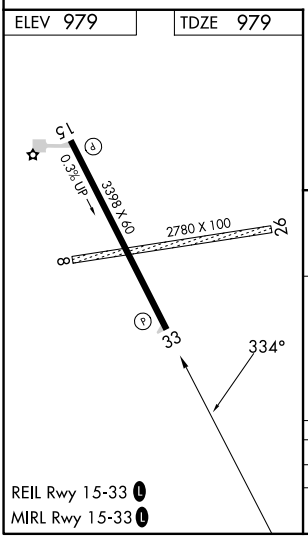

REIL Rwy 15-33 L
MIRL Rwy 15-33 L

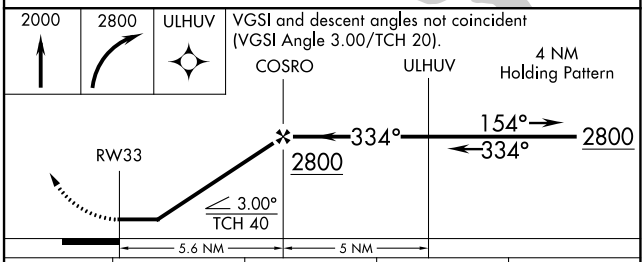

CATEGORY	A	B	C	D
LNAV MDA	1500-1	521 (600-1)	NA	
CIRCLING	1640-1 661 (700-1)	1780-1¼ 801 (900-1¼)	NA	

EC-3, 22 FEB 2024 to 21 MAR 2024