WAAS CH 53716 W20A	APP CRS 197°	Rwy ldg 4041 TDZE 271 Apt Elev 273

RNAV (GPS) RWY 20
TICONDEROGA MUNI (4B6)

T A NA

DME/DME RNP-0.3 NA. Use Burlington altimeter setting. Helicopter visibility reduction below 1 SM NA. Procedure NA at night.

MISSED APPROACH: Climb to 4000 direct UBISE and on track 193° to AFRED and hold, continue climb-in-hold to 4000.

BOSTON CENTER	UNICOM
135.7 282.2	122.8 (CTAF) L

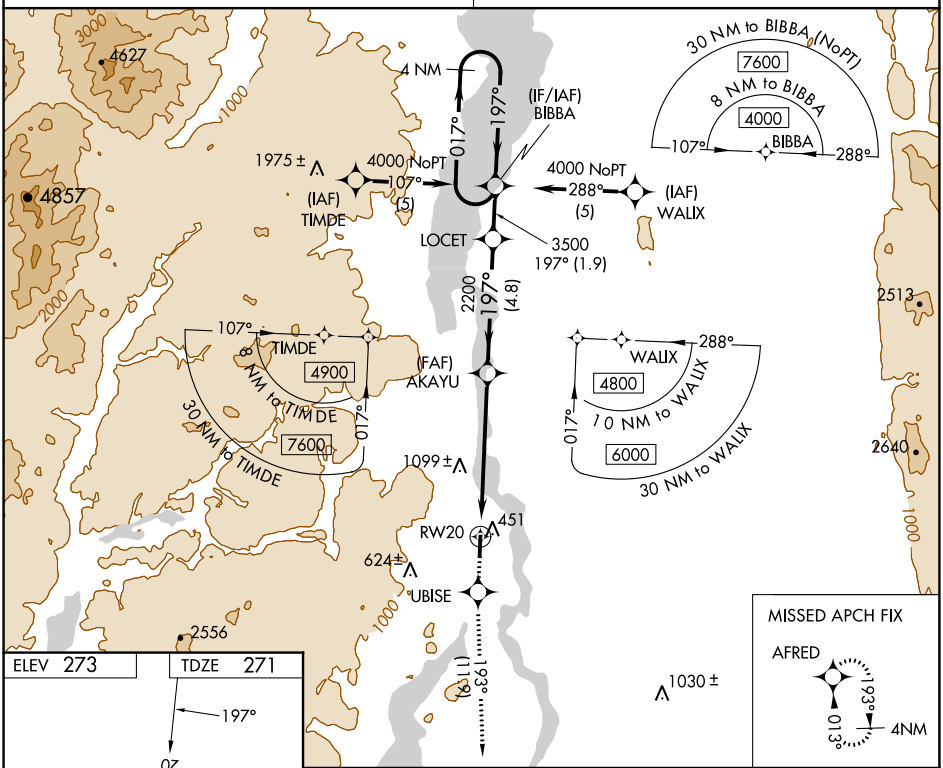

ELEV 273	TDZE 271

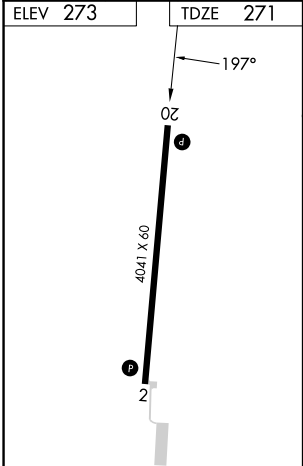

MIRL Rwy 2-20 L
REIL Rwys 2 and 20 L

4000	UBISE	tr 193°	AFRED

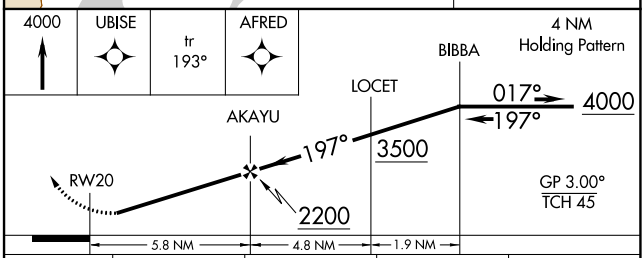

CATEGORY	A	B	C	D
LPV DA	666-1½ 395 (400-1½)		NA	
LNAV MDA	1420-1¼ 1149 (1200-1¼)	1420-1½ 1149 (1200-1½)	NA	
CIRCLING	1420-1¼ 1147 (1200-1¼)	1420-1½ 1147 (1200-1½)	NA	

NE-2, 22 FEB 2024 to 21 MAR 2024
NE-2, 22 FEB 2024 to 21 MAR 2024